



LEWISVILLE

Deep Roots. Broad Wings. Bright Future.

Curb Cut Retrofit Plan

for

Americans with Disabilities Act

January 15, 2010

Prepared by:





TABLE OF CONTENTS

<u>Section</u>	<u>Page No.</u>
A. Background on the Law	1
B. Project Background.....	2
C. Field Data Acquisition	3
D. Data Analysis and Corner Prioritization	6
E. Proposed Curb Ramp Improvements Program	9
F. Maintenance Related Scope	13
 <i><u>Appendices</u></i>	
<i>Appendix 1 - Project Boundary Map.....</i>	<i>16</i>
<i>Appendix 2 - Summary of Non-Compliant Corner Locations</i>	<i>18</i>
<i>Appendix 3 - Detailed Project Data</i>	<i>23</i>
<i>Appendix 4 - Maintenance Program.....</i>	<i>159</i>



A. Background on the Law

The Americans with Disabilities Act (ADA) of 1990 is a civil rights statute that prohibits discrimination against people who have disabilities. Under the ADA, designing and constructing facilities for public use that are not usable by people who have disabilities constitutes discrimination.

The ADA covers a wide range of disabilities, from physical conditions affecting mobility, stamina, sight, hearing and speech to conditions such as emotional illness and learning disorders. Such disabilities may or may not be evident to others. The percentage of the United States population affected by a condition that constitutes a disability under the ADA is expected to increase over the coming decades, in part due to the growing numbers of the elderly.

The ADA under Title II, Subpart A, covers the public Rights-of-Way (ROW). The Department of Justice (DOJ) has rulemaking authority and enforcement responsibility for Title II, while the Department of Transportation (DOT) has been designated to implement compliance procedures relating to transportation, including those for highways, streets and management.

Additionally, due to the City of Lewisville being a community within the State of Texas, the Texas Accessibility Standards (TAS) of the Architectural Barriers Act also applies as the rulemaking authority and through the Texas Department of Licensing & Regulation (TDLR), is responsible for enforcement of ADA. Because of this unique situation, it is the responsibility of government agencies in the State of Texas to adhere to the most stringent requirements of either the U.S. Access Board or TAS.



B. Project Background

On June 15, 2009, H.R. Gray was retained by the City of Lewisville to develop a Rights-of-Way Curb Cut Retrofit Plan for the Americans with Disabilities Act. The Curb Cut Retrofit Plan provides an inventory analysis which identifies locations requiring curb ramp improvements necessary to meet the current minimum accessibility requirements. This information is based on site review of locations in the ROW to identify physical obstacles that limit the accessibility of individuals with disabilities. Issues such as too steep of a slope, not enough maneuvering space, curb barriers, obstacles, etc., are elements that prohibit the functionality of using the public rights-of-way by all individuals.

While the City of Lewisville did not have a ROW Curb Cut Retrofit Plan, they did develop and implement a sidewalk maintenance program that corrected minor issues such as damaged sidewalks, as well as, responding to citizen concerns regarding accessibility deficiencies. In addition, any location where a curb ramp was newly constructed, it was built in accordance with City standards that mostly mimic the State's standards to provide better accessibility for people with disabilities



C. Field Data Acquisition

The survey of pedestrian facilities in the rights-of-way was performed by ADA knowledgeable H.R. Gray personnel between July 14, 2009 and September 23, 2009. A two-page inventory data form was utilized to record data for each corner visited. The inventory effort focused on all corners and intersections within the City of Lewisville's jurisdiction with special emphasis placed upon those roadway segments serving governmental, public service, and commercial uses. Routes along the State's ROW were not evaluated as Texas has implemented its own plan in improving intersection locations within their system. Currently the Texas Department of Transportation is carrying out their enhancement procedures and plans to improve all curb ramp locations in the State's ROW within Lewisville by the year 2018.

The data that was collected included the evaluation of existing pedestrian elements such as curb ramps, sidewalks, push buttons, obstructions (such as signs, fire hydrants, etc) as well as pertinent measurements, dimensions, gradients, and other visual determinations as deemed relevant. The field data collected also included GPS (Global Positioning System) locations for each corner. The two-page inventory form is shown in *Table 1a – Pedestrian Accessibility Inventory Data Sheets & Table 1b - Detailed Ramp Information*.

**TABLE 1a -
PEDESTRIAN ACCESSIBILITY INVENTORY DATA SHEETS**

Corner ID #	
Intersection ID #	
Corner Designation (NW, etc)	
North - South Street	
East - West Street	
Latitude	
Longitude	
Data Collected By	
Date Data Collected	

100% Compliant Corner

Corner Information (existing pedestrian elements)	
Items	
<input type="checkbox"/>	Curb Ramp
<input type="checkbox"/>	Curb Cut
<input type="checkbox"/>	Sidewalk
<input type="checkbox"/>	Push Button
<input type="checkbox"/>	Pedestrian or Beaten Pathway
<input type="checkbox"/>	Marked Crosswalks
<input type="checkbox"/>	Island Associated with Corner

Location Priority (proximity to public facilities)			
Distance in Feet		Items	
200	400	600	Hospital
200	400	600	Schools
200	400	600	Bus/Transit Stops
200	400	600	Government Buildings
200	400	600	Public Park/Facilities

Utilities or Objects that are Pedestrian Barriers

<input type="checkbox"/>	Drainage Structures
<input type="checkbox"/>	Pedestal Boxes
<input type="checkbox"/>	Fire Hydrants
<input type="checkbox"/>	Signs (Located in ROW)
<input type="checkbox"/>	Power Poles
<input type="checkbox"/>	Traffic Signal Poles
<input type="checkbox"/>	Manholes
<input type="checkbox"/>	Pedestrian Push Button Poles
<input type="checkbox"/>	Raised Planter
<input type="checkbox"/>	Bench
<input type="checkbox"/>	Steps
<input type="checkbox"/>	Light Pole

Collect Latitude and Longitude for Bus Stops	
Latitude	
Longitude	

Pedestrian Push Buttons		
Items	Push Button 1	Push Button 2
Height of Push Button (in inches)		
Diameter of Push Button (in inches)		
Is Push Button Accessible		
Are PB on Separate Poles		
How Far Apart are PB		

Crosswalks						
Crosswalk ID #						
Corner Designation Crosswalk is Between	NW	NE	SE	SW		
Crosswalk Marked or Unmarked	Marked			Unmarked		
Crosswalk Material	Asphalt	Concrete	Brick	Stamped		
Crosswalk Aligned with Curb Ramps	Yes			No		
Curb Ramps within Crosswalks	One		Both		Neither	
4' by 4' landing in street for Diagonal Curb Ramps	Yes			No		
Is Median a Barrier (if wider than 6' create separate sheet)	Yes			No		
Locations for measurements (from center of road)	Bottom	Middle	Top	Top	Middle	Bottom
Width Of Crosswalk (6' min.)						
Cross Slope of Crosswalk (2% max.)						
Running Sloe of Crosswalk (5% max.)						

Notes:

FILL OUT REVERSE SIDE OF SHEET FOR INDIVIDUAL RAMPS

Sheet No. _____

TABLE 1b -
DETAILED RAMP INFORMATION FOR PEDESTRIAN ACCESSIBILITY INVENTORY DATA SHEET

Location	Ramp			Landing			Flares or Rolled Curbs				Detectable Warnings			Curbs	Comments
	Center	Left	Right	Width (ft)	Length	Cross Slope (%)	Running Slope (%)	Applicable Right RC (yes/no)	Applicable Left RC (yes/no)	Right (% or RC)	Left (% or RC)	Proper Alignment (yes/no)	Set-Back (in.)	Yes / No	
Main Corner or Median (median must be greater than 6' wide)	Ramp 1														
Island (associated with main corner)	Ramp 2														
	Ramp 3														
	Ramp 4														
	Ramp 5														

Notes:



D. Data Analysis and Corner Prioritization

The information acquired within the city limits, more than 4,000 corners, was entered into a curb ramp database for analysis. To facilitate the use of the curb ramp database, the collected GPS location information (latitude/longitude) was interfaced with a GIS mapping system (Maptitude®) enabling each corner to be plotted and quantified on a map of Lewisville.

Analysis of the data was performed by applying pertinent assessment criteria associated with curb ramp features and requirements to determine a logical method of correcting problem areas. The primary assessment criteria/features included:

- curb ramp/landings running slope, cross slope, length and width
- push button accessibility (from the ramp/landing/sidewalk)
- accessible pathway conditions or other walking surfaces, as well as flares and rolled curbs
- curb ramp/landings detectable warning surfaces

For each feature, the degree of non-compliance or compliance was assigned a point value, with a higher number of points for certain features, such as issues relating to curb ramp running slope and cross slopes and a lesser number of points for minor infractions such as slight deficiencies commonly found on flares and detectable warnings.

The overall evaluation criteria as well as the points assessment, points ranges and the weighted average for each feature are shown in *Table 2 – Evaluation Criteria*.

Table 2 - Evaluation Criteria

Features		Points Assessment	Points Range	Weighted Percent
Ramp	Running Slope (%)	0 to 8.3% =0, 8.4% to 9.0% =10, greater than 9.0%=14	0-42	31.8%
	Cross Slope (%)	0 to 2.0% =0, 2.1% to 3.0%=10, greater than 3.0%=14		
	Width (ft)	greater than or equal to 4.0 ft=0, 2.5 ft - 3.9 ft =10, 0 - 2.4 ft=14		
Landing	Running Slope (%)	0 to 2.0% =0, 2.1% to 3.0%=7, greater than 3.0%=10	0-40	30.3%
	Cross Slope (%)	0 to 2.0% =0, 2.1% to 3.0%=7, greater than 3.0%=10		
	Length (ft)	greater than or equal to 4.0 ft=0, 2.5 ft - 3.9 ft =7, 0 - 2.4 ft=10		
	Width (ft)	greater than or equal to 4.0 ft=0, 2.5 ft - 3.9 ft =7, 0 - 2.4 ft=10		
Push Buttons	PB 1 Height (in)	less than 15" =2, greater than 48" =2	0-20	15.2%
	PB 1 Diameter (in)	2" =0, 1"=2, 0.25" = 2		
	Is PB 1 Accessible?	yes = 0, no = 6		
	PB 2 Height (in)	less than 15" =2, greater than 48" =2		
	PB 2 Diameter (in)	2" =0, 1"=2, 0.25" = 2		
	Is PB 2 Accessible?	yes = 0, no = 6		
Curb	Curb Lip/Curb Height (in)	0 to .25" = 0, .26" to 1.0" = 10, greater than 1.0 =15	0-15	11.4%
Detectable Warning Surface	DWS present?	yes = 0, no = 9	0-9	6.8%
	Set-Back (from back of curb)	Equal to or less than 10" = 0, greater than 10" =2		
	Proper alignment?	yes = 0, no = 2		
Flares or Rolled Curbs	Left Flare (%)	less than 10.0% = 0, greater than 10.0% = 3	0-6	4.5%
	Right Flare (%)	less than 10.0% = 0, greater than 10.0% = 3		
	Is Left Rolled Curb Compliant?	yes = 0, no = 3		
	Is Right Rolled Curb Compliant?	yes = 0, no = 3		

TOTAL MAXIMUM POINTS 132 100.0%

Based on the actual total of points for each of the over 4000 corners, they were assigned a priority of 1 to 6, with highest number of points representing locations where correcting existing conditions is of a greater importance. The priorities from 0 to 6, based on the developed range of assessed points, are shown *Table 3 – Priority Level Summary*.

Table 3 - Priority Level Summary

Priority	Range of Assessed Points	Quantity of Corners	% of Total
1	75.1 and above	291	7.1%
2	60.1 - 75.0	1184	29.0%
3	45.1 - 60.0	777	19.1%
4	30.1 - 45.0	711	17.4%
5	15.1 – 30.0	714	17.5%
6	0.1 – 15.0	248	6.1%
0	0	151*	3.7%
TOTALS		4076	100.0%

*ADA Compliant Ramps



E. Proposed Curb Ramp Improvements Program

Out of the over 4,000 locations examined during the evaluation phase, only 309 were determined compliant meeting either ADA standards or needing minor maintenance corrections. The remaining 3,767 corners were grouped into feasible construction projects based on a budgetary cost of \$2,500 per corner modification and allocating approximately \$400,000 per year out of the city's budget to specifically improve ADA curb ramp issues. These criteria apportioned the locations requiring modifications into 27 different zones. These zones generated by a GIS mapping software were then analyzed and ranked on average from highest priority to lowest priority.

Furthermore, to assist in determining projects of higher importance, the plotted locations were taken in to consideration based on their proximity to schools, hospitals and government facilities and assigned either a High, Medium or Low priority. All 27 projects were based on these assessments and are shown in priority order in *Table 4 – Summary of Inventory Data* and are defined in *Appendix 1 – Project Boundary Map*, *Appendix 2 – Summary of Non-Compliant Corner Locations*, and *Appendix 3 – Detailed Project Data*.



LEWISVILLE



Table 4 – Summary of Inventory Data

PROJECT #	PRIORITY						Project Count	Average Priority	Location Priority
	1	2	3	4	5	6			
1	20	61	28	25	17	2	153	2.76	High
2	14	60	33	19	22		148	2.83	High
3	14	61	45	26	19		165	2.85	High
4	15	56	33	23	22	1	150	2.89	High
5	11	34	27	28	12		112	2.96	High
6	13	42	38	29	17	1	140	2.99	High
7	8	46	13	29	30	2	128	3.26	High
8	13	13	39	44	39		148	3.56	High
9	10	20	19	22	38	11	120	3.76	High
10	23	46	39	33	23		164	2.92	Medium
11	7	55	43	30	20	1	156	3.03	Medium
12	9	57	30	33	23		152	3.03	Medium
13	23	34	30	19	24	6	136	3.04	Medium
14	12	46	31	20	28		137	3.04	Medium
15	5	49	42	31	19	1	147	3.09	Medium
16	12	36	38	27	23		136	3.10	Medium
17	6	54	30	27	28		145	3.12	Medium
18	12	50	32	33	29	4	160	3.18	Medium
19	15	48	10	5	10	13	101	2.86	Low
20	11	41	32	37	25	1	147	3.18	Low
21	8	35	38	31	24		136	3.21	Low
22	6	46	21	14	16	12	115	3.21	Low
23	8	42	35	27	33	1	146	3.26	Low
24	6	45	18	24	22	8	123	3.28	Low
25	5	45	22	30	43	2	147	3.46	Low
26	3	32	11	37	60	6	149	3.92	Low
27	2	30		8	36	30	106	4.28	Low
Total	291	1184	777	711	702	102	3767		



Once the order of the projects was established, costs were then assessed to each one based on the corner quantity amount multiplied by the budgetary cost of \$2500 per corner. The result of this evaluation is a planned ADA program of 27 years as shown in *Table 5 – Program Budgetary Estimate*, for which the city is currently programming one project per year.

Table 5 - Program Budgetary Estimate

Fiscal Year	Project #	2010 Dollars	Corner Count
2010	1	\$382,500.00	153
2011	2	\$370,000.00	148
2012	3	\$412,500.00	165
2013	4	\$375,000.00	150
2014	5	\$280,000.00	112
2015	6	\$350,000.00	140
2016	7	\$320,000.00	128
2017	8	\$370,000.00	148
2018	9	\$300,000.00	120
2019	10	\$410,000.00	164
2020	11	\$390,000.00	156
2021	12	\$380,000.00	152
2022	13	\$340,000.00	136
2023	14	\$342,500.00	137
2024	15	\$367,500.00	147
2025	16	\$340,000.00	136
2026	17	\$362,500.00	145
2027	18	\$400,000.00	160
2028	19	\$252,500.00	101
2029	20	\$367,500.00	147
2030	21	\$340,000.00	136
2031	22	\$287,500.00	115
2032	23	\$365,000.00	146
2033	24	\$307,500.00	123
2034	25	\$367,500.00	147
2035	26	\$372,500.00	149
2036	27	\$265,000.00	106
		\$9,417,500.00	3767



However, since the City of Lewisville is concurrently working on other projects that affect upgrading to ADA requirements in several ways, this duration will most likely be shortened. In addition to making the improvements to corner locations as identified in this report, areas adjacent to the roadway will also be upgraded due to either one of two ways, via a resurfacing project or a roadway rehabilitation and reconstruction project. Because future forecasting in the long term is approximate at best, the City will do its utmost to improve upon the estimated 27-year program slated for upgrading current ADA deficiencies.



F. Maintenance Related Scope

Where the only deficiency of a particular corner location was identified as either a minor infraction of the detectable warning, a flare or a push button, it was removed from the overall data list. Due to the relative ease in correcting these lesser problems, 158 corners are to be corrected via the City's maintenance program rather than including in the programmed projects (See *Appendix 4 – Maintenance Corners Map and Data*).

Additionally during the assessment of all intersections within the city limits, accessible pathways deemed above and beyond the typical maintenance issue were indicated and shown in the following *Table 6 – ADA Accessible Pathway Observations List*. These pathway locations are still to be handled under a separate sidewalk maintenance program, but will be given a higher priority for remediation of difficult barriers.

City of Lewisville
TABLE 6 - ADA Accessible Pathway Observations List
 by H.R. Gray

Item No.	Street Name	Observation
1	Aspen Drive Dove Circle Hummingbird Circle Sweet Gum Drive	Drainage path at the end of cul-de-sac is blocking traveled pathway.
2	Aspen Drive	The sidewalk is adjacent to curb line and the mailboxes limit the travelled path to less than 36" in various locations. The driveways that cross the accessible path have a slight rolled curb along the edges that affect the traveled path.
3	Aspen Drive	Park is accessible from parking lot. City sidewalk stops short of getting pedestrians to the park.
4	Foxwood Place	Park on Foxwood Place has no access to sidewalk from trail or parking lot
5	Wildfire Drive	Park on Wildfire Drive has no access to sidewalk from trail or parking lot
6	Laramie Drive to Grove Drive	From Laramie Drive to Grove Drive on south side of Valley Parkway sidewalk is adjacent to curb line and the mailboxes limit the accessible path to less than 36" wide in various locations.
7	Juniper Lane	From Grove Dr to Reno St: The sidewalks are adjacent to curb and the mailboxes limit the travelled path to less than 36" in various locations.
8	Knoll Ridge Dr	From Grove Dr to Old Orchard Ln: The sidewalks are adjacent to curb and the mailboxes limit the travelled path to less than 36" in various locations.
9	Grover Dr	From Valley Parkway to Old Orchard Ln: The sidewalks are adjacent to curb and the mailboxes limit the travelled path to less than 36" in various locations.
10	Grove Court	The sidewalks are adjacent to curb and the mailboxes limit the travelled path to less than 36" in various locations.



City of Lewisville
TABLE 6 - ADA Accessible Pathway Observations List
by H.R. Gray

Item No.	Street Name	Observation
11	San Antone Lane	From Old Orchard Lane to Juniper Ln: The sidewalks are adjacent to curb and the mailboxes limit the travelled path to less than 36" in various locations.
12	Cheyenne Rd	From Old Orchard Lane to San Antone Lane: The sidewalks are adjacent to curb and the mailboxes limit the travelled path to less than 36" in various locations.
13	Cimmaron Strip	From Juniper Lane to College Parkway: The sidewalks are adjacent to curb and the mailboxes limit the travelled path to less than 36" in various locations.
14	Glenhill Lane	From College Parkway to Chisom Trail: The sidewalks are adjacent to curb and the mailboxes limit the travelled path to less than 36" in various locations.
15	Chisom Tr	From Cimmaron Strip to Reno St: The sidewalks are adjacent to curb and the mailboxes limit the travelled path to less than 36" in various locations.
16	Santa Fe Dr	From Abilene Drive to Chisom Trail: The sidewalks are adjacent to curb and the mailboxes limit the travelled path to less than 36" in various locations.
17	Tucson Dr	From Juniper Lane to Kirkpatrick Lane: The sidewalks are adjacent to curb and the mailboxes limit the travelled path to less than 36" in various locations.
18	Abilene St	From San Antone Lane to College Parkway: The sidewalks are adjacent to curb and the mailboxes limit the travelled path to less than 36" in various locations.
19	Old Orchard Lane	From Valley Parkway to College Parkway: The sidewalks are adjacent to curb and the mailboxes limit the travelled path to less than 36" in various locations.
20	Red River Dr	From Chisom Trail to College Parkway: The sidewalks are adjacent to curb and the mailboxes limit the travelled path to less than 36" in various locations.
21	El Paso Street	From Abilene Drive to Reno St: The sidewalks are adjacent to curb and the mailboxes limit the travelled path to less than 36" in various locations.
22	Pecos Street	From Juniper Lane to Reno St: The sidewalks are adjacent to curb and the mailboxes limit the travelled path to less than 36" in various locations.
23	Reno Street	From College Parkway to north end: The sidewalks are adjacent to curb and the mailboxes limit the travelled path to less than 36" in various locations.
24	Laramie Drive	From Valley Parkway to Glenhill Lane: The sidewalks are adjacent to curb and the mailboxes limit the travelled path to less than 36" in various locations.



City of Lewisville
TABLE 6 - ADA Accessible Pathway Observations List
by H.R. Gray

Item No.	Street Name	Observation
25	Laramie Place	From Laramie Drive to east end: The sidewalks are adjacent to curb and the mailboxes limit the travelled path to less than 36" in various locations.
26	Summit Avenue	Beaten path from sidewalk at Stanford Lane (west side) to Civic Circle Ramp – needs sidewalk.
27	Summit Avenue	Beaten path from sidewalk at bridge south Stanford Lane (east side) to College Parkway – needs sidewalk.
28	Oak Creek Estates Dr. Clearview Court Forest Park Drive	The sidewalk is adjacent to curb line and the mailboxes limit the travelled path to less than 36" in various locations.
29	Oakridge Blvd	The driveways that cross the accessible path have a slight rolled curb along the edges that affect the traveled path.
30	Various Locations around the city	The driveways/alleyways that cross the accessible path have a slight rolled curb along the edges that affect the traveled path.

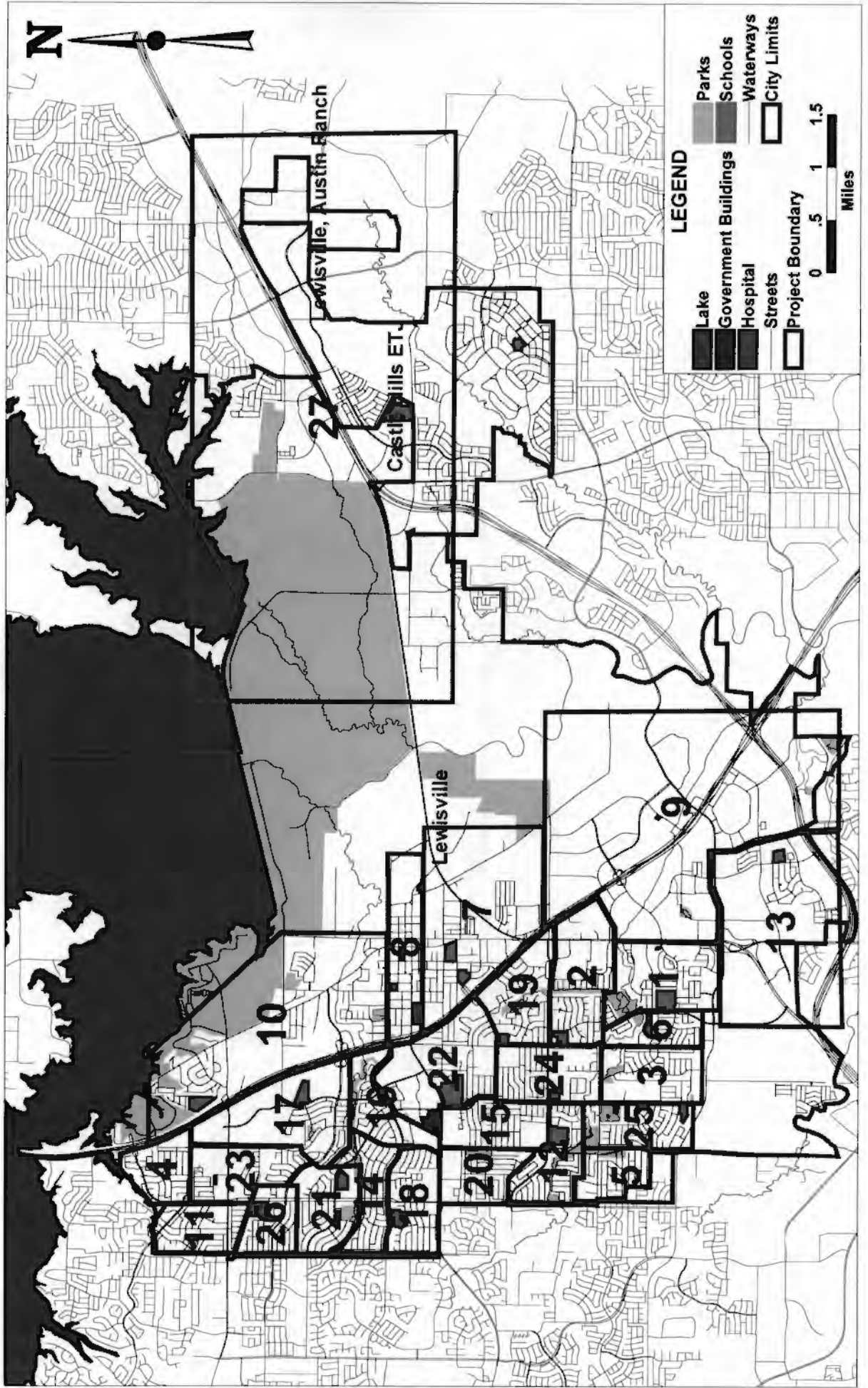


Appendix 1

- ◆ Project Boundary Map

City Of Lewisville

Project Boundary Map



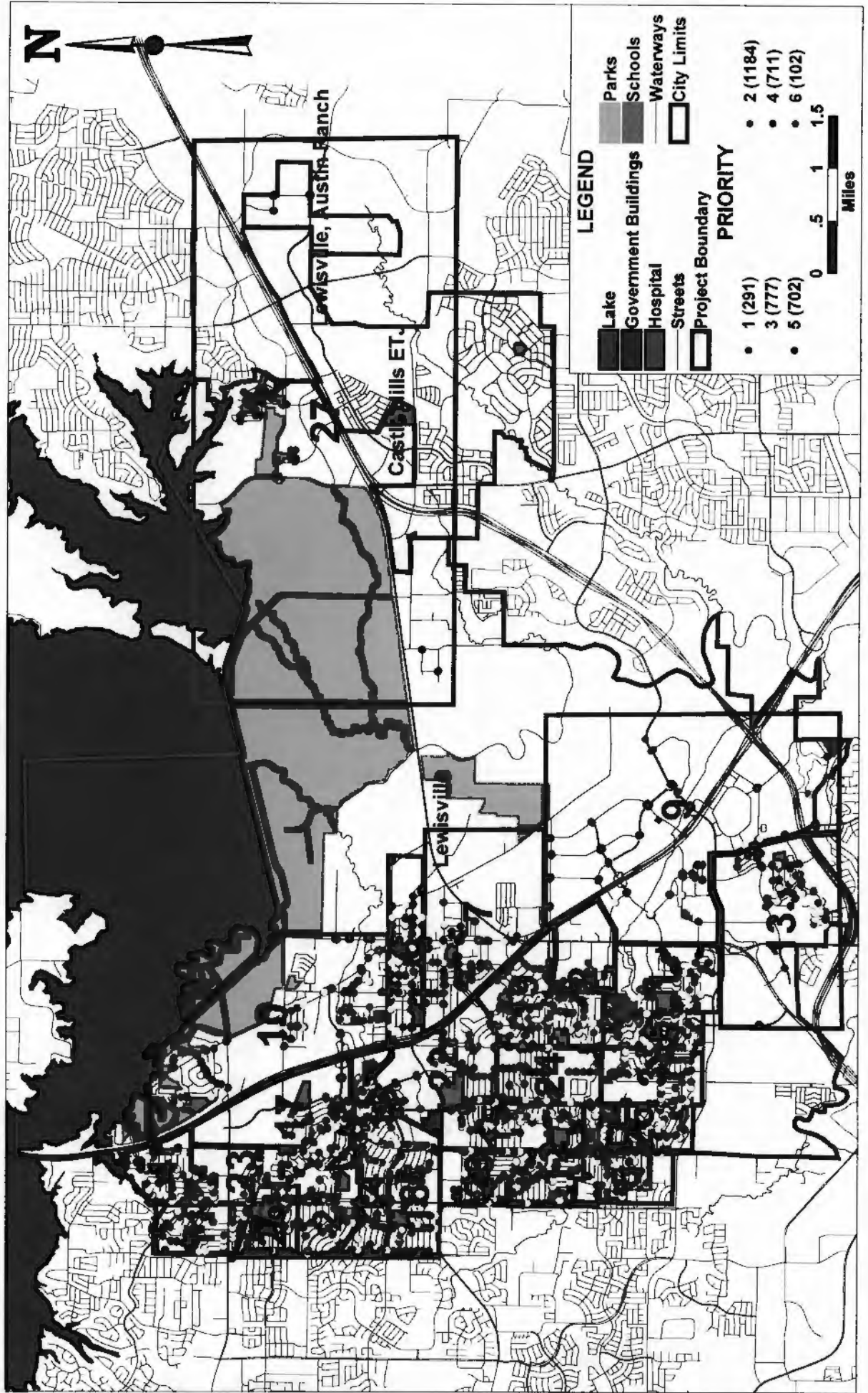


Appendix 2

- ◆ Non-Compliant Corners Map
- ◆ Summary of Non-Compliant Corners (2010 Dollars) (3 pages)

City Of Lewisville

Non-Compliant Corners Map



Summary of Non-Compliant Corners (2010 Dollars)

Group #	1	
Summary for 'Group #' = 1 (153 detail records)		
Sum		\$382,500
Group #	2	
Summary for 'Group #' = 2 (148 detail records)		
Sum		\$370,000
Group #	3	
Summary for 'Group #' = 3 (165 detail records)		
Sum		\$412,500
Group #	4	
Summary for 'Group #' = 4 (150 detail records)		
Sum		\$375,000
Group #	5	
Summary for 'Group #' = 5 (112 detail records)		
Sum		\$280,000
Group #	6	
Summary for 'Group #' = 6 (140 detail records)		
Sum		\$350,000
Group #	7	
Summary for 'Group #' = 7 (128 detail records)		
Sum		\$320,000
Group #	8	
Summary for 'Group #' = 8 (148 detail records)		
Sum		\$370,000
Group #	9	
Summary for 'Group #' = 9 (120 detail records)		
Sum		\$300,000
Group #	10	
Summary for 'Group #' = 10 (164 detail records)		
Sum		\$410,000
Group #	11	
Summary for 'Group #' = 11 (156 detail records)		
Sum		\$390,000
Group #	12	
Summary for 'Group #' = 12 (152 detail records)		
Sum		\$380,000

Group #	13	
Summary for 'Group #' = 13 (136 detail records)		
Sum		\$340,000
Group #	14	
Summary for 'Group #' = 14 (137 detail records)		
Sum		\$342,500
Group #	15	
Summary for 'Group #' = 15 (147 detail records)		
Sum		\$367,500
Group #	16	
Summary for 'Group #' = 16 (136 detail records)		
Sum		\$340,000
Group #	17	
Summary for 'Group #' = 17 (145 detail records)		
Sum		\$362,500
Group #	18	
Summary for 'Group #' = 18 (160 detail records)		
Sum		\$400,000
Group #	19	
Summary for 'Group #' = 19 (101 detail records)		
Sum		\$252,500
Group #	20	
Summary for 'Group #' = 20 (147 detail records)		
Sum		\$367,500
Group #	21	
Summary for 'Group #' = 21 (136 detail records)		
Sum		\$340,000
Group #	22	
Summary for 'Group #' = 22 (115 detail records)		
Sum		\$287,500
Group #	23	
Summary for 'Group #' = 23 (146 detail records)		
Sum		\$365,000
Group #	24	
Summary for 'Group #' = 24 (123 detail records)		
Sum		\$307,500
Group #	25	
Summary for 'Group #' = 25 (147 detail records)		
Sum		\$367,500

Group #

26

Summary for 'Group #' = 26 (149 detail records)

Sum

\$372,500

Group #

27

Summary for 'Group #' = 27 (106 detail records)

Sum

\$265,000

Total Corner

Grand Total












Appendix 3

- ◆ Project # 1 Map & Detailed Location Data (4 pages)
- ◆ Project # 2 Map & Detailed Location Data (4 pages)
- ◆ Project # 3 Map & Detailed Location Data (5 pages)
- ◆ Project # 4 Map & Detailed Location Data (4 pages)
- ◆ Project # 5 Map & Detailed Location Data (3 pages)
- ◆ Project # 6 Map & Detailed Location Data (4 pages)
- ◆ Project # 7 Map & Detailed Location Data (4 pages)
- ◆ Project # 8 Map & Detailed Location Data (4 pages)
- ◆ Project # 9 Map & Detailed Location Data (4 pages)
- ◆ Project #10 Map & Detailed Location Data (5 pages)
- ◆ Project #11 Map & Detailed Location Data (5 pages)
- ◆ Project #12 Map & Detailed Location Data (4 pages)
- ◆ Project #13 Map & Detailed Location Data (4 pages)
- ◆ Project #14 Map & Detailed Location Data (4 pages)
- ◆ Project #15 Map & Detailed Location Data (4 pages)
- ◆ Project #16 Map & Detailed Location Data (4 pages)
- ◆ Project #17 Map & Detailed Location Data (4 pages)
- ◆ Project #18 Map & Detailed Location Data (5 pages)
- ◆ Project #19 Map & Detailed Location Data (3 pages)
- ◆ Project #20 Map & Detailed Location Data (4 pages)
- ◆ Project #21 Map & Detailed Location Data (4 pages)
- ◆ Project #22 Map & Detailed Location Data (3 pages)
- ◆ Project #23 Map & Detailed Location Data (4 pages)
- ◆ Project #24 Map & Detailed Location Data (4 pages)
- ◆ Project #25 Map & Detailed Location Data (4 pages)
- ◆ Project #26 Map & Detailed Location Data (4 pages)
- ◆ Project #27 Map & Detailed Location Data (3 pages)

City of Lewisville

Project # 1

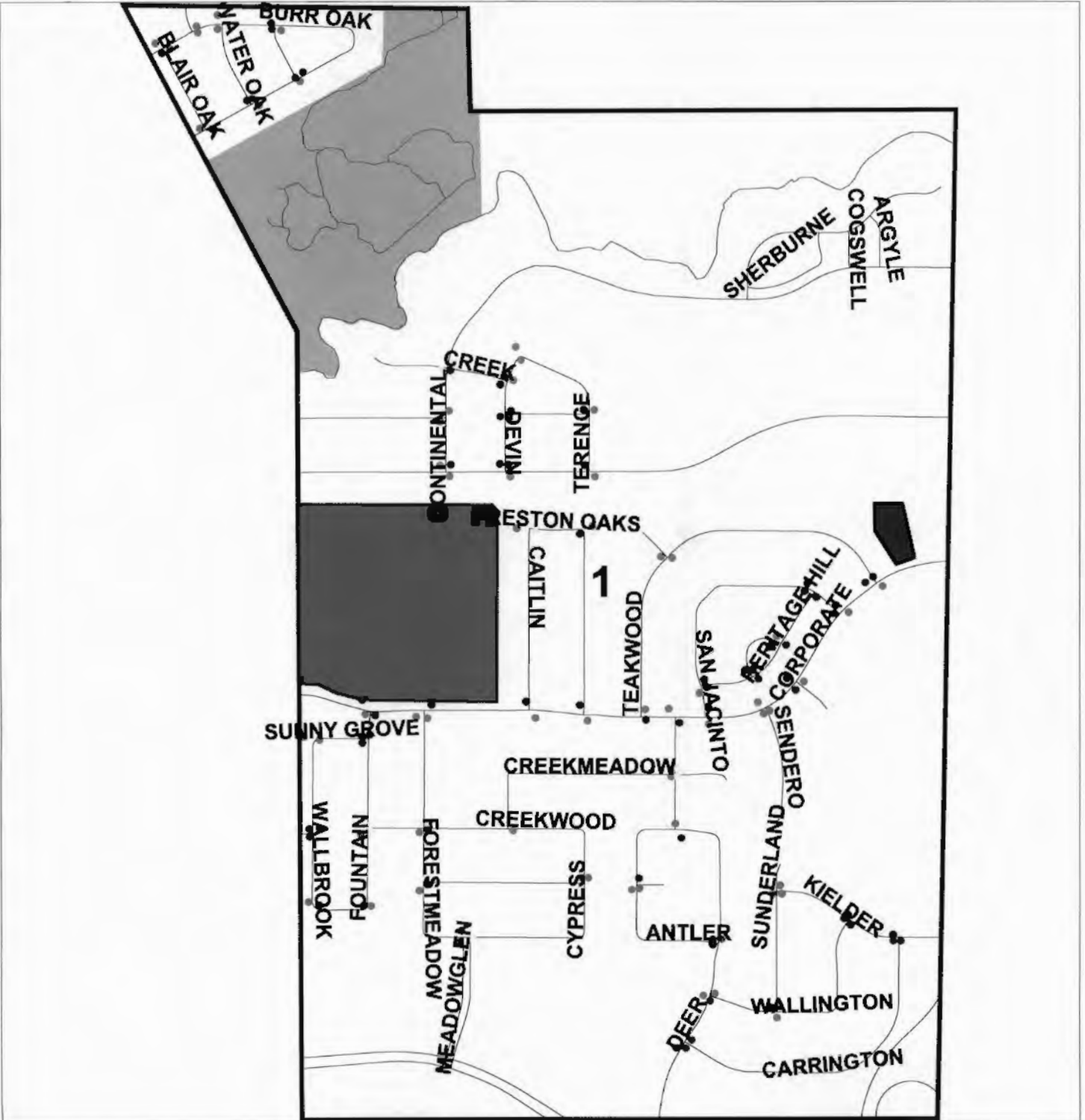
LEGEND

 Lake	 Parks
 Government Buildings	 Schools
 Hospital	 Waterways
 Streets	 City Limits
 Project Boundary	

PRIORITY

• 0	• 1
• 2	• 3
• 4	• 5
• 6	

0 .05 .1 .15
Miles



City of Lewisville

Project # : 1

Detailed Location Data

<i>North - South Street</i>	<i>East - West Street</i>	<i>Corner ID</i>	<i>Corner Designation</i>	<i>Priority</i>	<i>Total</i>
TIMBERBROOK DRIVE	BURR OAK DRIVE	1948	NW	3	\$2,500
TIMBERBROOK DRIVE	BURR OAK DRIVE	1953	NE	2	\$2,500
TIMBERBROOK DRIVE	BURR OAK DRIVE	1955	SE	2	\$2,500
BLAIR OAK DRIVE	BURR OAK DRIVE	2100	NW	2	\$2,500
BLAIR OAK DRIVE	BURR OAK DRIVE	2102	SE	2	\$2,500
BLAIR OAK DRIVE	BURR OAK DRIVE	2104	SW	1	\$2,500
WATER OAK DRIVE	BURR OAK DRIVE	2105	NW	2	\$2,500
WATER OAK DRIVE	BURR OAK DRIVE	2107	SE	3	\$2,500
WATER OAK DRIVE	BURR OAK DRIVE	2109	SW	2	\$2,500
GREEN OAK DRIVE	BURR OAK DRIVE	2111	NW	1	\$2,500
GREEN OAK DRIVE	BURR OAK DRIVE	2112	SE	2	\$2,500
GREEN OAK DRIVE	BURR OAK DRIVE	2115	SW	1	\$2,500
GREEN OAK DRIVE	WILLOW OAK DRIVE	2116	NW	1	\$2,500
GREEN OAK DRIVE	WILLOW OAK DRIVE	2125	NE	1	\$2,500
GREEN OAK DRIVE	WILLOW OAK DRIVE	2130	SW	2	\$2,500
WATER OAK DRIVE	WILLOW OAK DRIVE	2131	NW	1	\$2,500
WATER OAK DRIVE	WILLOW OAK DRIVE	2133	NE	2	\$2,500
WATER OAK DRIVE	WILLOW OAK DRIVE	2135	SE	2	\$2,500
BLAIR OAK DRIVE	WILLOW OAK DRIVE	2137	NW	2	\$2,500
BLAIR OAK DRIVE	WILLOW OAK DRIVE	2140	NE	3	\$2,500
BLAIR OAK DRIVE	WILLOW OAK DRIVE	2141	SE	1	\$2,500
CONTINENTAL DRIVE	VALLEY VIEW DRIVE	3123	NW	6	\$2,500
CONTINENTAL DRIVE	VALLEY VIEW DRIVE	3127	NE	4	\$2,500
CONTINENTAL DRIVE	VALLEY VIEW DRIVE	3129	SE	2	\$2,500
CONTINENTAL DRIVE	TIMBER WAY DRIVE	3134	NW	3	\$2,500
CONTINENTAL DRIVE	TIMBER WAY DRIVE	3135	NE	2	\$2,500
CONTINENTAL DRIVE	TIMBER WAY DRIVE	3137	SW	2	\$2,500
CONTINENTAL DRIVE	CREEK COURT	3138	NW	3	\$2,500
CONTINENTAL DRIVE	CREEK COURT	3142	NE	3	\$2,500
CONTINENTAL DRIVE	CREEK COURT	3144	SE	4	\$2,500
CONTINENTAL DRIVE	CREEK COURT	3145	SW	3	\$2,500
DEVIN LANE	VALLEY VIEW DRIVE	3167	NW	4	\$2,500
DEVIN LANE	VALLEY VIEW DRIVE	3170	NE	5	\$2,500
DEVIN LANE	VALLEY VIEW DRIVE	3173	SE	2	\$2,500
DEVIN LANE	HAYDEN DRIVE	3175	NE	4	\$2,500
DEVIN LANE	HAYDEN DRIVE	3179	SE	4	\$2,500
DEVIN LANE	HAYDEN DRIVE	3181	SW	1	\$2,500
DEVIN LANE	CREEK COURT	3184	NW	4	\$2,500
DEVIN LANE	CREEK COURT	3187	NE	2	\$2,500

City of Lewisville

Project # : 1

Detailed Location Data

<i>North - South Street</i>	<i>East - West Street</i>	<i>Corner ID</i>	<i>Corner Designation</i>	<i>Priority</i>	<i>Total</i>
DEVIN LANE	CREEK COURT	3188	SW	5	\$2,500
DEVIN LANE	TERRENCE LANE	3190	NW	2	\$2,500
DEVIN LANE	TERRENCE LANE	3191	SE	2	\$2,500
TERRENCE LANE	HAYDEN DRIVE	3199	NW	5	\$2,500
TERRENCE LANE	HAYDEN DRIVE	3201	NE	2	\$2,500
TERRENCE LANE	HAYDEN DRIVE	3203	SW	3	\$2,500
TERRENCE LANE	VALLEY VIEW DRIVE	3204	NW	5	\$2,500
TERRENCE LANE	VALLEY VIEW DRIVE	3207	NE	3	\$2,500
TERRENCE LANE	VALLEY VIEW DRIVE	3208	SE	2	\$2,500
DEER RUN	CORPORATE DRIVE	3226	NW	2	\$2,500
DEER RUN	CORPORATE DRIVE	3227	SE	1	\$2,500
DEER RUN	CORPORATE DRIVE	3228	SW	3	\$2,500
SAN JACINTO ROAD	CORPORATE DRIVE	3230	NW	3	\$2,500
SAN JACINTO ROAD	CORPORATE DRIVE	3232	NE	4	\$2,500
SAN JACINTO ROAD	CORPORATE DRIVE	3235	SE	2	\$2,500
SENDERO TRAIL	CORPORATE DRIVE	3237	NW	2	\$2,500
SENDERO TRAIL	CORPORATE DRIVE	3241	SE	2	\$2,500
SENDERO TRAIL	CORPORATE DRIVE	3243	SW	2	\$2,500
MUSTANG COURT	CORPORATE DRIVE	3248	NW	1	\$2,500
MUSTANG COURT	CORPORATE DRIVE	3251	SE	2	\$2,500
MUSTANG COURT	CORPORATE DRIVE	3255	SW	1	\$2,500
BEXAR DRIVE	CORPORATE DRIVE	3322	NW	4	\$2,500
BEXAR DRIVE	CORPORATE DRIVE	3325	NE	5	\$2,500
BEXAR DRIVE	CORPORATE DRIVE	3328	SE	2	\$2,500
TEAKWOOD LANE	CORPORATE DRIVE	3330	NW	4	\$2,500
TEAKWOOD LANE	CORPORATE DRIVE	3333	NE	4	\$2,500
TEAKWOOD LANE	CORPORATE DRIVE	3335	SE	2	\$2,500
FOUNTAIN DRIVE	CORPORATE DRIVE	3445	NW	1	\$2,500
FOUNTAIN DRIVE	CORPORATE DRIVE	3448	SE	4	\$2,500
FOUNTAIN DRIVE	CORPORATE DRIVE	3450	SW	2	\$2,500
FORESTMEADOW DRIVE	CORPORATE DRIVE	3453	NE	5	\$2,500
FORESTMEADOW DRIVE	CORPORATE DRIVE	3455	SE	2	\$2,500
FORESTMEADOW DRIVE	CORPORATE DRIVE	3457	SW	2	\$2,500
CAITLIAN DRIVE	CORPORATE DRIVE	3458	NW	5	\$2,500
CAITLIAN DRIVE	CORPORATE DRIVE	3461	NE	3	\$2,500
CAITLIAN DRIVE	CORPORATE DRIVE	3462	SE	2	\$2,500
PIEDMONT DRIVE	CORPORATE DRIVE	3463	NW	4	\$2,500
PIEDMONT DRIVE	CORPORATE DRIVE	3465	NE	3	\$2,500
PIEDMONT DRIVE	CORPORATE DRIVE	3467	SE	2	\$2,500

City of Lewisville

Project # : 1

Detailed Location Data

<i>North - South Street</i>	<i>East - West Street</i>	<i>Corner ID</i>	<i>Corner Designation</i>	<i>Priority</i>	<i>Total</i>
TEAKWOOD DRIVE	CORPORATE DRIVE	3468	NW	3	\$2,500
TEAKWOOD DRIVE	CORPORATE DRIVE	3470	NE	2	\$2,500
TEAKWOOD DRIVE	CORPORATE DRIVE	3472	SE	1	\$2,500
BEXAR DRIVE	HERITAGE HILL DRIVE	3586	NW	4	\$2,500
BEXAR DRIVE	HERITAGE HILL DRIVE	3587	NE	1	\$2,500
BEXAR DRIVE	HERITAGE HILL DRIVE	3588	SW	4	\$2,500
SAN JACINTO ROAD	HERITAGE HILL DRIVE	3589	NE	5	\$2,500
SAN JACINTO ROAD	HERITAGE HILL DRIVE	3590	SE	4	\$2,500
SAN JACINTO ROAD	HERITAGE HILL DRIVE	3591	SW	2	\$2,500
HERITAGE HILL COURT	HERITAGE HILL DRIVE	3592	NW	4	\$2,500
HERITAGE HILL COURT	HERITAGE HILL DRIVE	3593	NE	2	\$2,500
HERITAGE HILL COURT	HERITAGE HILL DRIVE	3594	SE	1	\$2,500
HERITAGE HILL COURT	HERITAGE HILL DRIVE	3595	NW	4	\$2,500
HERITAGE HILL COURT	HERITAGE HILL DRIVE	3596	NE	4	\$2,500
HERITAGE HILL COURT	HERITAGE HILL DRIVE	3597	SE	1	\$2,500
FORESTMEADOW DRIVE	CREEKWOOD LANE	3598	NW	3	\$2,500
FORESTMEADOW DRIVE	CREEKWOOD LANE	3600	NE	3	\$2,500
FORESTMEADOW DRIVE	CREEKWOOD LANE	3601	SE	4	\$2,500
FORESTMEADOW DRIVE	CREEKWOOD LANE	3603	SW	2	\$2,500
FORESTMEADOW DRIVE	WINDWOOD DRIVE	3605	NE	3	\$2,500
FORESTMEADOW DRIVE	WINDWOOD DRIVE	3606	SE	4	\$2,500
FORESTMEADOW DRIVE	WINDWOOD DRIVE	3607	SW	2	\$2,500
MEADOWGLEN DRIVE	KIRKWOOD DRIVE	3608	NW	2	\$2,500
MEADOWGLEN DRIVE	KIRKWOOD DRIVE	3609	SE	3	\$2,500
MEADOWGLEN DRIVE	KIRKWOOD DRIVE	3610	SW	2	\$2,500
CYPRESS DRIVE	WINDWOOD DRIVE	3611	NW	2	\$2,500
CYPRESS DRIVE	WINDWOOD DRIVE	3612	NE	2	\$2,500
CYPRESS DRIVE	WINDWOOD DRIVE	3613	SW	3	\$2,500
CREEKMEADOW LANE	CREEKWOOD LANE	3615	NW	3	\$2,500
CREEKMEADOW LANE	CREEKWOOD LANE	3616	NE	3	\$2,500
CREEKMEADOW LANE	CREEKWOOD LANE	3617	SE	2	\$2,500
DEER RUN	CREEKMEADOW LANE	3618	NW	2	\$2,500
DEER RUN	CREEKMEADOW LANE	3619	NE	3	\$2,500
DEER RUN	CREEKMEADOW LANE	3620	SE	3	\$2,500
DEER RUN	CREEKMEADOW LANE	3621	SW	2	\$2,500
DEER RUN	ANTLER TRAIL	3622	NW	3	\$2,500
DEER RUN	ANTLER TRAIL	3623	NE	2	\$2,500
DEER RUN	ANTLER TRAIL	3624	SE	1	\$2,500
DEER RUN	ANTLER TRAIL	3625	NW	5	\$2,500

City of Lewisville

Project # : 1

Detailed Location Data

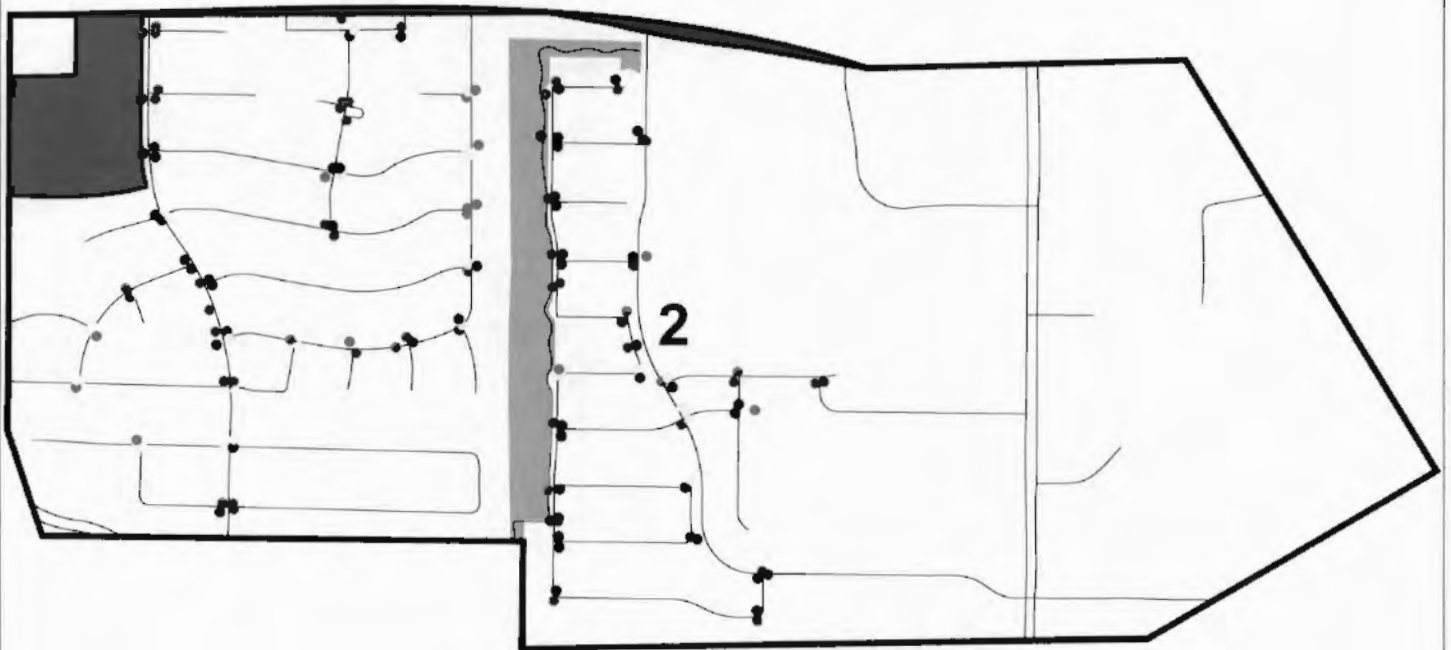

<i>North - South Street</i>	<i>East - West Street</i>	<i>Corner ID</i>	<i>Corner Designation</i>	<i>Priority</i>	<i>Total</i>
DEER RUN	ANTLER TRAIL	3626	NE	2	\$2,500
DEER RUN	ANTLER TRAIL	3627	SW	5	\$2,500
ANTLER TRAIL	ANTLER COURT	3628	NE	4	\$2,500
ANTLER TRAIL	ANTLER COURT	3629	SE	2	\$2,500
ANTLER TRAIL	ANTLER COURT	3630	SW	2	\$2,500
DEER RUN	WALLINGTON WAY	3638	SW	2	\$2,500
SUNDERLAND LANE	WALLINGTON WAY	3640	NW	5	\$2,500
SUNDERLAND LANE	WALLINGTON WAY	3643	SE	2	\$2,500
SUNDERLAND LANE	KEILDER DRIVE	3645	NE	6	\$2,500
SUNDERLAND LANE	KEILDER DRIVE	3648	SW	2	\$2,500
FOUNTAIN DRIVE	SUNNY GROVE DRIVE	3651	NW	5	\$2,500
FOUNTAIN DRIVE	SUNNY GROVE DRIVE	3652	NE	1	\$2,500
FOUNTAIN DRIVE	SUNNY GROVE DRIVE	3653	SW	4	\$2,500
FOUNTAIN DRIVE	CREEKWOOD LANE	3654	NE	3	\$2,500
FOUNTAIN DRIVE	CREEKWOOD LANE	3655	SE	3	\$2,500
FOUNTAIN DRIVE	CREEKWOOD LANE	3656	SW	2	\$2,500
FOUNTAIN DRIVE	DEERING DRIVE	3657	NW	5	\$2,500
FOUNTAIN DRIVE	DEERING DRIVE	3658	NE	2	\$2,500
WALLBROOK DRIVE	DEERING DRIVE	3659	NW	2	\$2,500
WALLBROOK DRIVE	DEERING DRIVE	3660	NE	4	\$2,500
WALLBROOK DRIVE	VALLEYBROOK DRIVE	3661	NW	4	\$2,500
WALLBROOK DRIVE	VALLEYBROOK DRIVE	3662	NE	1	\$2,500
WALLBROOK DRIVE	VALLEYBROOK DRIVE	3663	SW	5	\$2,500
WALLBROOK DRIVE	SUNNY GROVE DRIVE	3664	SE	2	\$2,500
WALLBROOK DRIVE	SUNNY GROVE DRIVE	3665	SW	2	\$2,500
CAITLIN DRIVE	PRESTON OAKS DRIVE	3666	SE	3	\$2,500
CAITLIN DRIVE	PRESTON OAKS DRIVE	3667	SW	2	\$2,500
PIEDMONT DRIVE	PRESTON OAKS DRIVE	3668	NE	2	\$2,500
PIEDMONT DRIVE	PRESTON OAKS DRIVE	3669	SW	4	\$2,500
TEAKWOOD COURT	TEAKWOOD LANE	3670	NW	2	\$2,500
TEAKWOOD COURT	TEAKWOOD LANE	3671	NE	3	\$2,500
TEAKWOOD COURT	TEAKWOOD LANE	3672	SE	2	\$2,500
WALLINGTON WAY	KEILDER DRIVE	3673	NW	5	\$2,500
WALLINGTON WAY	KEILDER DRIVE	3674	SE	5	\$2,500
CARRINGTON LANE	KEILDER DRIVE	3676	NW	5	\$2,500
DEER RUN	CARRINGTON LANE	3681	SW	1	\$2,500

'Project #' = 1 (153 Corners)

Total \$382,500

City of Lewisville

Project # 2



City of Lewisville

Project # : 2

Detailed Location Data

<i>North - South Street</i>	<i>East - West Street</i>	<i>Corner ID</i>	<i>Corner Designation</i>	<i>Priority</i>	<i>Total</i>
KYLE LANE	KYLE LANE	1729	NW	4	\$2,500
KYLE LANE	KYLE LANE	1731	SW	4	\$2,500
KYLE LANE	JENKINS LANE	1733	NW	3	\$2,500
KYLE LANE	JENKINS LANE	1735	SW	5	\$2,500
GLADE DRIVE	IVAN DRIVE	1739	NE	5	\$2,500
GLADE DRIVE	IVAN DRIVE	1743	SE	5	\$2,500
GLADE DRIVE	HOOVER DRIVE	1744	NE	2	\$2,500
GLADE DRIVE	HOOVER DRIVE	1746	SE	3	\$2,500
FOSTER LANE	HOOVER DRIVE	1747	NW	3	\$2,500
FOSTER LANE	HOOVER DRIVE	1749	SW	1	\$2,500
HOOVER LANE	MID BLOCK CROSSING	1751	NW	2	\$2,500
HOOVER LANE	MID BLOCK CROSSING	1753	NE	5	\$2,500
HOOVER LANE	FOSTER LANE	1754	NW	2	\$2,500
HOOVER LANE	FOSTER LANE	1756	SW	1	\$2,500
AXTON DRIVE	MID BLOCK CROSSING	1760	NE	2	\$2,500
AXTON DRIVE	ELAM DRIVE	1761	NW	2	\$2,500
AXTON DRIVE	DUMAS COURT	1763	NE	4	\$2,500
AXTON DRIVE	DUMAS COURT	1765	SE	5	\$2,500
AXTON DRIVE	ELAM DRIVE	1766	NE	5	\$2,500
AXTON DRIVE	ELAM DRIVE	1768	SE	4	\$2,500
AXTON DRIVE	CODY LANE	1783	NW	1	\$2,500
AXTON DRIVE	CODY LANE	1785	NE	5	\$2,500
AXTON DRIVE	CODY LANE	1787	SE	5	\$2,500
AXTON DRIVE	BELMONT COURT	1788	NE	2	\$2,500
AXTON DRIVE	BELMONT COURT	1790	SE	5	\$2,500
BELMONT COURT	DEAD END	1793	NW	4	\$2,500
BELMONT COURT	DEAD END	1794	SW	2	\$2,500
TIMBERBROOK DRIVE	DOVE CIRCLE	1842	NE	2	\$2,500
TIMBERBROOK DRIVE	DOVE CIRCLE	1843	SE	2	\$2,500
TIMBERBROOK DRIVE	DOVE CIRCLE	1845	SW	2	\$2,500
TIMBERBROOK DRIVE	HUMMINGBIRD CIRCLE	1847	NE	2	\$2,500
TIMBERBROOK DRIVE	HUMMINGBIRD CIRCLE	1850	SE	2	\$2,500
TIMBERBROOK DRIVE	HUMMINGBIRD CIRCLE	1854	SW	2	\$2,500
TIMBERBROOK DRIVE	RED WING DRIVE	1882	NE	4	\$2,500
TIMBERBROOK DRIVE	RED WING DRIVE	1884	SE	4	\$2,500
TIMBERBROOK DRIVE	RED WING DRIVE	1886	SW	2	\$2,500
TIMBERBROOK DRIVE	MOCKINGBIRD CIRCLE	1888	NW	5	\$2,500
TIMBERBROOK DRIVE	MOCKINGBIRD DRIVE	1890	NE	3	\$2,500
TIMBERBROOK DRIVE	MOCKINGBIRD DRIVE	1893	SE	3	\$2,500

City of Lewisville

Project # :2

Detailed Location Data

<i>North - South Street</i>	<i>East - West Street</i>	<i>Corner ID</i>	<i>Corner Designation</i>	<i>Priority</i>	<i>Total</i>
TIMBERBROOK DRIVE	MOCKINGBIRD CIRCLE	1897	SW	5	\$2,500
TIMBERBROOK DRIVE	HOLLY OAK DRIVE	1899	NW	1	\$2,500
TIMBERBROOK DRIVE	HOLLY OAK DRIVE	1902	SW	1	\$2,500
TIMBERBROOK DRIVE	HOLLY OAK DRIVE	1904	NW	2	\$2,500
TIMBERBROOK DRIVE	HOLLY OAK DRIVE	1906	NE	4	\$2,500
TIMBERBROOK DRIVE	HOLLY OAK DRIVE	1908	SE	4	\$2,500
SOUTHWEST PARKWAY	CODY LANE	1909	NW	4	\$2,500
TIMBERBROOK DRIVE	WALNUT CIRCLE	1911	NW	2	\$2,500
TIMBERBROOK DRIVE	WALNUT CIRCLE	1913	SW	2	\$2,500
TIMBERBROOK DRIVE	WALNUT DRIVE	1914	NE	5	\$2,500
SOUTHWEST PARKWAY	CODY LANE	1915	NE	2	\$2,500
TIMBERBROOK DRIVE	WALNUT DRIVE	1917	SE	3	\$2,500
SOUTHWEST PARKWAY	CODY LANE	1919	SW	5	\$2,500
TIMBERBROOK DRIVE	WALNUT DRIVE	1920	SW	1	\$2,500
TIMBERBROOK DRIVE	MEADOWLARK DRIVE	1921	NW	1	\$2,500
SOUTHWEST PARKWAY	ELAM DRIVE	1923	NW	5	\$2,500
TIMBERBROOK DRIVE	MEADOWLARK DRIVE	1925	NE	2	\$2,500
TIMBERBROOK DRIVE	MEADOWLARK DRIVE	1926	SE	3	\$2,500
TIMBERBROOK DRIVE	MEADOWLARK DRIVE	1928	SW	3	\$2,500
SOUTHWEST PARKWAY	ELAM DRIVE	1930	NE	2	\$2,500
TIMBERBROOK DRIVE	BLUE OAK DRIVE	1931	NW	3	\$2,500
SOUTHWEST PARKWAY	COUNTRY RIDGE ROAD	1935	NW	2	\$2,500
TIMBERBROOK DRIVE	BLUE OAK DRIVE	1936	NE	3	\$2,500
SOUTHWEST PARKWAY	COUNTRY RIDGE ROAD	1937	NE	3	\$2,500
TIMBERBROOK DRIVE	BLUE OAK DRIVE	1938	SE	4	\$2,500
TIMBERBROOK DRIVE	BLUE OAK DRIVE	1939	SW	3	\$2,500
SOUTHWEST PARKWAY	COUNTRY RIDGE ROAD	1940	SE	4	\$2,500
TIMBERBROOK DRIVE	RED OAK DRIVE	1941	NW	2	\$2,500
TIMBERBROOK DRIVE	RED OAK DRIVE	1942	NE	2	\$2,500
SOUTHWEST PARKWAY	IVAN DRIVE	1943	NW	3	\$2,500
TIMBERBROOK DRIVE	RED OAK DRIVE	1944	SE	2	\$2,500
TIMBERBROOK DRIVE	RED OAK DRIVE	1946	SW	1	\$2,500
SOUTHWEST PARKWAY	IVAN DRIVE	1947	NE	3	\$2,500
SOUTHWEST PARKWAY	IVAN DRIVE	1954	SE	3	\$2,500
HOLLY OAK DRIVE	MULBERRY DRIVE	1956	NW	3	\$2,500
SOUTHWEST PARKWAY	IVAN DRIVE	1957	SW	2	\$2,500
HOLLY OAK DRIVE	MULBERRY DRIVE	1958	SE	2	\$2,500
HOLLY OAK DRIVE	MULBERRY DRIVE	1960	SW	3	\$2,500
MISTY LANE	SOUTHWEST PARKWAY	1961	NW	2	\$2,500

City of Lewisville

Project # : 2

Detailed Location Data

<i>North - South Street</i>	<i>East - West Street</i>	<i>Corner ID</i>	<i>Corner Designation</i>	<i>Priority</i>	<i>Total</i>
HOLLY OAK DRIVE	REDBIRD CIRCLE	1962	NE	3	\$2,500
MISTY LANE	SOUTHWEST PARKWAY	1964	SE	4	\$2,500
HOLLY OAK DRIVE	REDBIRD CIRCLE	1965	SE	4	\$2,500
HOLLY OAK DRIVE	REDBIRD DRIVE	1966	SW	2	\$2,500
HOLLY OAK DRIVE	MEADOWLARK DRIVE	1968	NW	3	\$2,500
MISTY LANE	SOUTHWEST PARKWAY	1969	SW	4	\$2,500
HOLLY OAK DRIVE	MEADOWLARK DRIVE	1970	NE	3	\$2,500
HOLLY OAK DRIVE	MEADOWLARK DRIVE	1972	SW	2	\$2,500
BLUERIDGE DRIVE	BLUE OAK DRIVE	1973	NW	2	\$2,500
BLUERIDGE DRIVE	BLUE OAK DRIVE	1976	SE	3	\$2,500
MCCARTT	COUNTRY RIDGE ROAD	1977	SE	2	\$2,500
BLUERIDGE DRIVE	BLUE OAK DRIVE	1979	SW	3	\$2,500
MCCARTT	COUNTRY RIDGE ROAD	1981	SW	2	\$2,500
MEADOWLARK DRIVE	WALNUT DRIVE	1982	NW	2	\$2,500
MEADOWLARK DRIVE	WALNUT DRIVE	1984	SE	3	\$2,500
MASSEY DRIVE	COUNTRY RIDGE ROAD	1986	NW	2	\$2,500
MEADOWLARK DRIVE	WALNUT DRIVE	1987	SW	3	\$2,500
MASSEY DRIVE	COUNTRY RIDGE ROAD	1989	SE	3	\$2,500
HEMLOCK COURT	WALNUT DRIVE	1990	NW	2	\$2,500
HEMLOCK COURT	WALNUT DRIVE	1992	SE	2	\$2,500
HEMLOCK COURT	WALNUT DRIVE	1994	SW	3	\$2,500
MASSEY DRIVE	COUNTRY RIDGE ROAD	1995	SW	2	\$2,500
SWEET GUM DRIVE	SWEET GUM DRIVE	1997	NW	2	\$2,500
SWEET GUM DRIVE	SWEET GUM DRIVE	1999	SW	1	\$2,500
MASSEY DRIVE	IVAN DRIVE	2000	NW	4	\$2,500
MAGNOLIA DRIVE	SWEET GUM DRIVE	2002	NW	2	\$2,500
MASSEY DRIVE	IVAN DRIVE	2004	SE	2	\$2,500
MASSEY DRIVE	IVAN DRIVE	2005	SW	5	\$2,500
MISTY LANE	MISTY LANE	2006	SW	2	\$2,500
MISTY LANE	MISTY LANE	2007	NW	4	\$2,500
MAGNOLIA DRIVE	SWEET GUM DRIVE	2008	SE	3	\$2,500
GLADE DRIVE	MISTY LANE	2009	SE	5	\$2,500
MAGNOLIA DRIVE	SWEET GUM DRIVE	2010	SW	5	\$2,500
MAGNOLIA DRIVE	QUAIL CIRCLE	2012	NW	2	\$2,500
MAGNOLIA DRIVE	CARDINAL CIRCLE	2014	NE	2	\$2,500
GLADE DRIVE	MISTY LANE	2015	SW	2	\$2,500
MAGNOLIA DRIVE	CARDINAL CIRCLE	2017	SE	2	\$2,500
GLADE DRIVE	KYLE LANE	2018	NE	5	\$2,500
MAGNOLIA DRIVE	QUAIL CIRCLE	2020	SW	2	\$2,500

City of Lewisville

Project # : 2

Detailed Location Data

North - South Street	East - West Street	Corner ID	Corner Designation	Priority	Total
MAGNOLIA DRIVE	RED WING DRIVE	2022	NW	5	\$2,500
GLADE DRIVE	KYLE LANE	2023	SE	4	\$2,500
MAGNOLIA DRIVE	RED WING DRIVE	2024	NE	5	\$2,500
GLADE DRIVE	MID BLOCK CROSSING	2026	NW	5	\$2,500
MAGNOLIA DRIVE	RED WING DRIVE	2027	SE	3	\$2,500
MAGNOLIA DRIVE	RED WING DRIVE	2029	SW	2	\$2,500
GLADE DRIVE	MID BLOCK CROSSING	2032	NE	2	\$2,500
GLADE DRIVE	JENKINS LANE	2035	NE	5	\$2,500
GLADE DRIVE	JENKINS LANE	2037	SE	4	\$2,500
GLADE DRIVE	JENKINS LANE	2038	SW	2	\$2,500
MAGNOLIA DRIVE	MOCKINGBIRD DRIVE	2041	NW	2	\$2,500
MAGNOLIA DRIVE	MOCKINGBIRD DRIVE	2042	NE	1	\$2,500
MAGNOLIA DRIVE	MOCKINGBIRD DRIVE	2043	SE	2	\$2,500
LIVE OAK DRIVE	THRUSH COURT	2045	NW	3	\$2,500
LIVE OAK DRIVE	THRUSH COURT	2046	NE	2	\$2,500
LIVE OAK DRIVE	THRUSH COURT	2048	SW	2	\$2,500
LIVE OAK DRIVE	RED WING DRIVE	2049	NW	3	\$2,500
LIVE OAK DRIVE	RED WING DRIVE	2051	NE	2	\$2,500
LIVE OAK DRIVE	RED WING DRIVE	2052	SW	3	\$2,500
LIVE OAK DRIVE	MOCKINGBIRD DRIVE	2054	NW	2	\$2,500
LIVE OAK DRIVE	MOCKINGBIRD DRIVE	2056	NE	2	\$2,500
LIVE OAK DRIVE	MOCKINGBIRD DRIVE	2058	SW	2	\$2,500
LIVE OAK DRIVE	HOLLY OAK DRIVE	2060	NW	3	\$2,500
LIVE OAK DRIVE	HOLLY OAK DRIVE	2062	NE	1	\$2,500
LIVE OAK DRIVE	HOLLY OAK DRIVE	2063	SW	2	\$2,500
LIVE OAK DRIVE	WALNUT DRIVE	2064	NE	1	\$2,500
LIVE OAK DRIVE	WALNUT DRIVE	2066	SE	3	\$2,500
LIVE OAK DRIVE	WALNUT DRIVE	2068	SW	1	\$2,500
FERN COURT	WALNUT DRIVE	2069	NW	2	\$2,500
FERN COURT	WALNUT DRIVE	2070	SE	1	\$2,500
FERN COURT	WALNUT DRIVE	2072	SW	2	\$2,500










'Project #' = 2 (148 Corners)

Total \$370,000

City of Lewisville

Project # 3

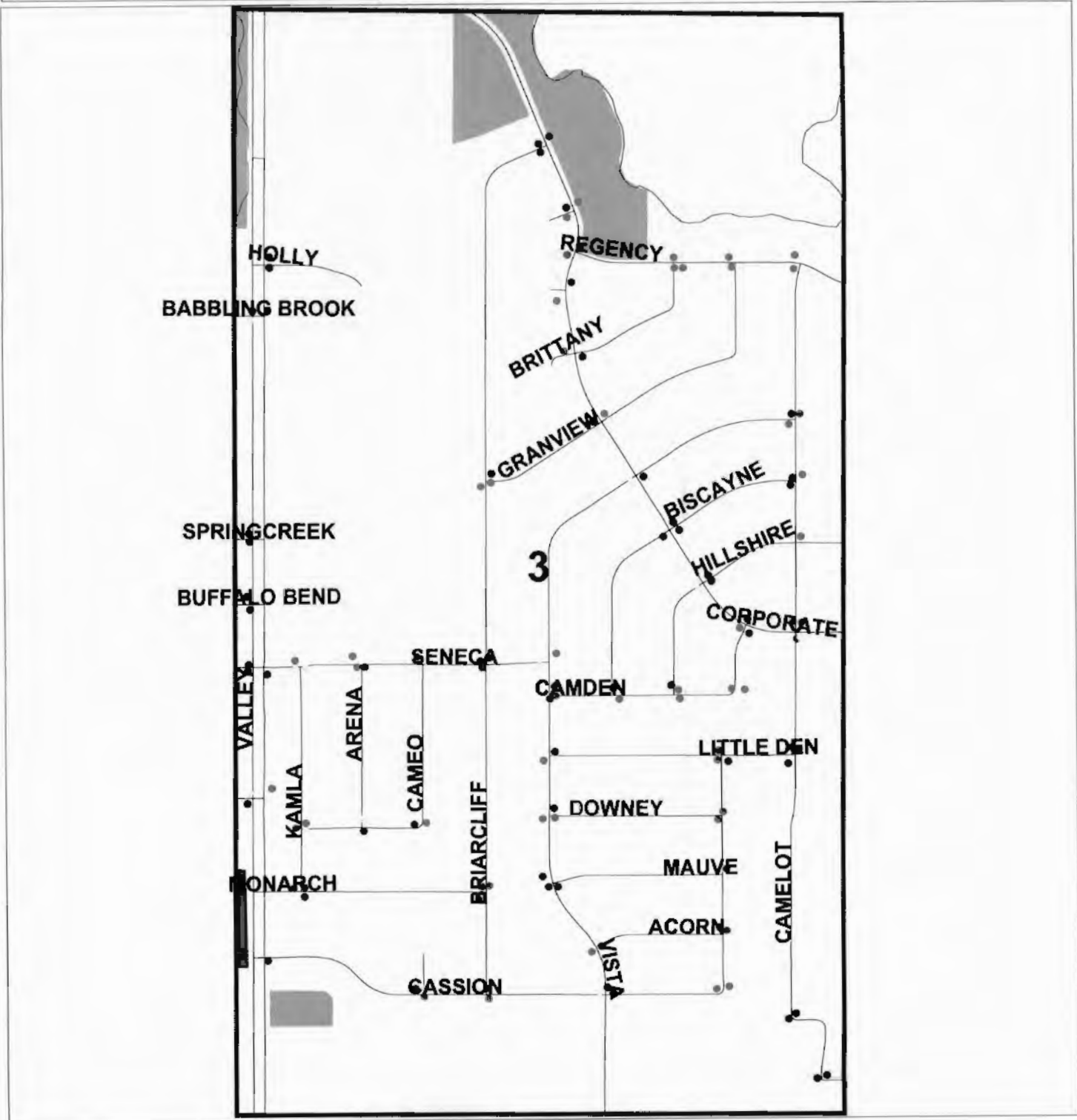
LEGEND

 Lake	 Parks
 Government Buildings	 Schools
 Hospital	 Waterways
 Streets	 City Limits
 Project Boundary	

PRIORITY

• 0	• 1
• 2	• 3
• 4	• 5
• 6	

0 .05 .1 .15
Miles



City of Lewisville

Project # : 3

Detailed Location Data

<i>North - South Street</i>	<i>East - West Street</i>	<i>Corner ID</i>	<i>Corner Designation</i>	<i>Priority</i>	<i>Total</i>
VALLEY PARKWAY	HOLLY LANE	1494	NE	5	\$2,500
VALLEY PARKWAY	HOLLY LANE	1497	SE	5	\$2,500
VALLEY PARKWAY	BABBLING BROOK DRIVE	1500	NW	4	\$2,500
VALLEY PARKWAY	BABBLING BROOK DRIVE	1505	NE	2	\$2,500
VALLEY PARKWAY	BABBLING BROOK DRIVE	1507	SW	3	\$2,500
VALLEY PARKWAY	SPRING CREEK	1512	NW	4	\$2,500
VALLEY PARKWAY	SPRING CREEK	1515	SW	4	\$2,500
VALLEY PARKWAY	BUFFALO BEND DRIVE	1520	NW	5	\$2,500
VALLEY PARKWAY	BUFFALO BEND DRIVE	1524	SW	5	\$2,500
VALLEY PARKWAY	SENECA PLACE	1529	NW	5	\$2,500
VALLEY PARKWAY	SENECA PLACE	1532	NE	3	\$2,500
VALLEY PARKWAY	SENECA PLACE	1534	SE	5	\$2,500
VALLEY PARKWAY	SENECA PLACE	1537	SW	5	\$2,500
VALLEY PARKWAY	VALLEY OAKS DRIVE	1539	NW	3	\$2,500
VALLEY PARKWAY	VALLEY OAKS DRIVE	1542	NE	2	\$2,500
VALLEY PARKWAY	VALLEY OAKS DRIVE	1544	SW	5	\$2,500
VALLEY PARKWAY	MONARCH DRIVE	1546	NW	5	\$2,500
VALLEY PARKWAY	MONARCH DRIVE	1553	NE	3	\$2,500
VALLEY PARKWAY	MONARCH DRIVE	1556	SE	3	\$2,500
VALLEY PARKWAY	CASSION DRIVE	1557	NW	5	\$2,500
VALLEY PARKWAY	CASSION DRIVE	1558	NE	3	\$2,500
VALLEY PARKWAY	CASSION DRIVE	1559	SE	4	\$2,500
BRITTANY DRIVE	REGENCY DRIVE	2957	NW	2	\$2,500
BRITTANY DRIVE	REGENCY DRIVE	2959	SE	2	\$2,500
BRITTANY DRIVE	REGENCY DRIVE	2961	SW	2	\$2,500
GRANVIEW DRIVE	REGENCY DRIVE	2971	NW	2	\$2,500
GRANVIEW DRIVE	REGENCY DRIVE	2974	SE	3	\$2,500
GRANVIEW DRIVE	REGENCY DRIVE	2977	SW	2	\$2,500
CAMELOT DRIVE	REGENCY DRIVE	2980	NW	2	\$2,500
CAMELOT DRIVE	REGENCY DRIVE	2982	SE	3	\$2,500
CAMELOT DRIVE	REGENCY DRIVE	2984	SW	2	\$2,500
CAMELOT DRIVE	HILLSHIRE DRIVE	3094	NW	3	\$2,500
CAMELOT DRIVE	VALLEY VIEW DRIVE	3099	NE	2	\$2,500
CAMELOT DRIVE	VALLEY VIEW DRIVE	3101	SE	3	\$2,500
CAMELOT DRIVE	HILLSIDE DRIVE	3104	SW	3	\$2,500
CAMELOT DRIVE	BISCAYNE DRIVE	3108	NW	4	\$2,500
CAMELOT DRIVE	BISCAYNE DRIVE	3111	NE	2	\$2,500
CAMELOT DRIVE	BISCAYNE DRIVE	3112	SW	1	\$2,500
CAMELOT DRIVE	VISTA DRIVE	3115	NW	1	\$2,500

City of Lewisville

Project # : 3

Detailed Location Data

North - South Street	East - West Street	Corner ID	Corner Designation	Priority	Total
CAMELOT DRIVE	VISTA DRIVE	3117	NE	2	\$2,500
CAMELOT DRIVE	VISTA DRIVE	3120	SW	2	\$2,500
BRIARCLIFF DRIVE	CORPORATE DRIVE	3276	SE	4	\$2,500
BRIARCLIFF DRIVE	CORPORATE DRIVE	3278	SW	4	\$2,500
CORPORTATE COURT	CORPORATE DRIVE	3304	NW	2	\$2,500
CORPORATE COURT	CORPORATE DRIVE	3305	SE	2	\$2,500
CORPORATE COURT	CORPORATE DRIVE	3306	SW	4	\$2,500
REGENCY DRIVE	CORPORATE DRIVE	3307	NW	5	\$2,500
REGENCY DRIVE	CORPORATE DRIVE	3308	NE	3	\$2,500
VISTA COURT	CORPORATE DRIVE	3310	NW	1	\$2,500
VISTA COURT	CORPORATE DRIVE	3311	SE	2	\$2,500
VISTA COURT	CORPORATE DRIVE	3312	SW	3	\$2,500
BRITTANY DRIVE	CORPORATE DRIVE	3313	NW	3	\$2,500
BRITTANY DRIVE	CORPORATE DRIVE	3314	NE	4	\$2,500
BRITTANY COURT	CORPORATE DRIVE	3315	SE	3	\$2,500
BRITTANY COURT	CORPORATE DRIVE	3316	SW	2	\$2,500
GRANVIEW DRIVE	CORPORATE DRIVE	3317	NW	2	\$2,500
GRANVIEW DRIVE	CORPORATE DRIVE	3318	NE	3	\$2,500
GRANVIEW DRIVE	CORPORATE DRIVE	3319	SE	3	\$2,500
GRANVIEW DRIVE	CORPORATE DRIVE	3320	SW	1	\$2,500
VISTA DRIVE	CORPORATE DRIVE	3321	NW	3	\$2,500
VISTA DRIVE	CORPORATE DRIVE	3323	NE	4	\$2,500
VISTA DRIVE	CORPORATE DRIVE	3324	SE	3	\$2,500
VISTA DRIVE	CORPORATE DRIVE	3326	SW	3	\$2,500
BISCAYNE DRIVE	CORPORATE DRIVE	3327	NW	5	\$2,500
BISCAYNE DRIVE	CORPORATE DRIVE	3329	NE	4	\$2,500
BISCAYNE DRIVE	CORPORATE DRIVE	3331	SE	3	\$2,500
BISCAYNE DRIVE	CORPORATE DRIVE	3332	SW	4	\$2,500
HILLSHIRE DRIVE	CORPORATE DRIVE	3334	NW	4	\$2,500
HILLSHIRE DRIVE	CORPORATE DRIVE	3336	NE	5	\$2,500
HILLSHIRE DRIVE	CORPORATE DRIVE	3337	SE	3	\$2,500
HILLSHIRE DRIVE	CORPORATE DRIVE	3339	SW	3	\$2,500
CAMDEN DRIVE	CORPORATE DRIVE	3341	NW	1	\$2,500
CAMDEN DRIVE	CORPORATE DRIVE	3343	SE	1	\$2,500
CAMDEN DRIVE	CORPORATE DRIVE	3346	SW	2	\$2,500
CAMELOT DRIVE	CORPORATE DRIVE	3348	NW	2	\$2,500
CAMELOT DRIVE	CORPORATE DRIVE	3350	NE	2	\$2,500
CAMELOT DRIVE	CORPORATE DRIVE	3353	SE	3	\$2,500
CAMELOT DRIVE	CORPORATE DRIVE	3355	SW	1	\$2,500

City of Lewisville

Project # : 3

Detailed Location Data

<i>North - South Street</i>	<i>East - West Street</i>	<i>Corner ID</i>	<i>Corner Designation</i>	<i>Priority</i>	<i>Total</i>
BRIARCLIFF DRIVE	GRANVIEW DRIVE	3385	NE	5	\$2,500
BRIARCLIFF DRIVE	GRANVIEW DRIVE	3389	SE	2	\$2,500
BRIARCLIFF DRIVE	GRANVIEW DRIVE	3393	SW	2	\$2,500
BRIARCLIFF DRIVE	SENECA WAY	3395	NW	4	\$2,500
BRIARCLIFF DRIVE	SENECA WAY	3399	NE	4	\$2,500
BRIARCLIFF DRIVE	SENECA WAY	3402	SE	3	\$2,500
BRIARCLIFF DRIVE	SENECA WAY	3405	SW	4	\$2,500
CAMEO DRIVE	SENECA WAY	3407	NW	2	\$2,500
CAMEO DRIVE	SENECA WAY	3409	SE	3	\$2,500
CAMEO DRIVE	SENECA WAY	3411	SW	3	\$2,500
ARENA DRIVE	SENECA WAY	3412	NW	2	\$2,500
ARENA DRIVE	SENECA WAY	3413	SE	4	\$2,500
ARENA DRIVE	SENECA WAY	3414	SW	2	\$2,500
KAMLA ROAD	SENECA PLACE	3415	NW	2	\$2,500
KAMLA ROAD	SENECA WAY	3416	SE	3	\$2,500
KAMLA ROAD	SENECA WAY	3417	SW	3	\$2,500
KAMLA ROAD	SENECA WAY	3418	NE	2	\$2,500
KAMLA ROAD	CAMEO DRIVE	3419	SE	3	\$2,500
KAMLA ROAD	CAMEO DRIVE	3420	SW	2	\$2,500
ARENA DRIVE	CAMEO DRIVE	3421	NW	3	\$2,500
ARENA DRIVE	CAMEO DRIVE	3422	NE	3	\$2,500
ARENA DRIVE	CAMEO DRIVE	3423	SE	1	\$2,500
CAMEO DRIVE	CAMEO DRIVE	3424	NW	1	\$2,500
CAMEO DRIVE	CAMEO DRIVE	3426	NW	2	\$2,500
KAMLA ROAD	MONARCH DRIVE	3427	NW	2	\$2,500
KAMLA ROAD	MONARCH DRIVE	3429	NW	2	\$2,500
KAMLA ROAD	MONARCH DRIVE	3432	SE	1	\$2,500
BRIARCLIFF DRIVE	MONARCH DRIVE	3434	NW	2	\$2,500
BRIARCLIFF DRIVE	MONARCH DRIVE	3438	NE	2	\$2,500
BRIARCLIFF DRIVE	MONARCH DRIVE	3439	SW	2	\$2,500
BRIARCLIFF DRIVE	CASSION DRIVE	3442	NW	3	\$2,500
BRIARCLIFF DRIVE	CASSION DRIVE	3446	NE	2	\$2,500
BRIARCLIFF DRIVE	CASSION DRIVE	3451	SE	2	\$2,500
AMBER COURT	CASSION DRIVE	3454	NW	4	\$2,500
AMBER COURT	CASSION DRIVE	3456	NE	3	\$2,500
AMBER COURT	CASSION DRIVE	3459	SE	2	\$2,500
VISTA DRIVE	CASSION DRIVE	3476	NW	3	\$2,500
VISTA DRIVE	CASSION DRIVE	3477	NE	4	\$2,500
VISTA DRIVE	CASSION DRIVE	3479	SE	5	\$2,500

City of Lewisville

Project # : 3

Detailed Location Data

<i>North - South Street</i>	<i>East - West Street</i>	<i>Corner ID</i>	<i>Corner Designation</i>	<i>Priority</i>	<i>Total</i>
VISTA DRIVE	CASSION DRIVE	3481	SW	3	\$2,500
CASSION DRIVE	CASSION DRIVE	3482	NW	2	\$2,500
CASSION DRIVE	CASSION DRIVE	3501	NE	2	\$2,500
CASSION DRIVE	ACORN DRIVE	3502	NW	2	\$2,500
CASSION DRIVE	ACORN DRIVE	3503	NE	2	\$2,500
CASSION DRIVE	ACORN DRIVE	3504	SW	3	\$2,500
VISTA DRIVE	ACORN DRIVE	3505	NE	3	\$2,500
VISTA DRIVE	ACORN DRIVE	3506	SE	4	\$2,500
VISTA DRIVE	ACORN DRIVE	3507	SW	2	\$2,500
VISTA DRIVE	MAUVE DRIVE	3508	NE	4	\$2,500
VISTA DRIVE	MAUVE DRIVE	3509	SE	1	\$2,500
VISTA DRIVE	MAUVE DRIVE	3510	SW	1	\$2,500
CASSION DRIVE	MAUVE DRIVE	3511	NW	3	\$2,500
CASSION DRIVE	MAUVE DRIVE	3512	NE	2	\$2,500
CASSION DRIVE	MAUVE DRIVE	3513	SW	3	\$2,500
CASSION DRIVE	DOWNEY DRIVE	3514	NW	3	\$2,500
CASSION DRIVE	DOWNEY DRIVE	3515	NE	2	\$2,500
CASSION DRIVE	DOWNEY DRIVE	3516	SW	2	\$2,500
VISTA DRIVE	DOWNEY DRIVE	3517	NE	4	\$2,500
VISTA DRIVE	DOWNEY DRIVE	3518	SE	2	\$2,500
VISTA DRIVE	DOWNEY DRIVE	3519	SW	2	\$2,500
VISTA DRIVE	LITTLE DEN DRIVE	3520	NE	4	\$2,500
VISTA DRIVE	LITTLE DEN DRIVE	3521	SE	3	\$2,500
VISTA DRIVE	LITTLE DEN DRIVE	3522	SW	2	\$2,500
CASSION DRIVE	LITTLE DEN DRIVE	3523	NW	2	\$2,500
CASSION DRIVE	LITTLE DEN DRIVE	3524	SE	4	\$2,500
CASSION DRIVE	LITTLE DEN DRIVE	3525	SW	2	\$2,500
CAMELOT DRIVE	LITTLE DEN DRIVE	3526	NW	2	\$2,500
CAMELOT DRIVE	LITTLE DEN DRIVE	3527	NE	2	\$2,500
CAMELOT DRIVE	LITTLE DEN DRIVE	3528	SW	4	\$2,500
VISTA DRIVE	CAMDEN DRIVE	3529	NE	2	\$2,500
VISTA DRIVE	CAMDEN DRIVE	3530	SE	2	\$2,500
VISTA DRIVE	CAMDEN DRIVE	3531	SW	1	\$2,500
VISTA DRIVE	SENECA WAY	3532	NW	3	\$2,500
VISTA DRIVE	SENECA WAY	3533	NE	2	\$2,500
VISTA DRIVE	SENECA WAY	3534	SW	3	\$2,500
BISCAYNE DRIVE	CAMDEN DRIVE	3535	NW	3	\$2,500
BISCAYNE DRIVE	CAMDEN DRIVE	3536	NE	1	\$2,500
BISCAYNE DRIVE	CAMDEN DRIVE	3537	SE	2	\$2,500

City of Lewisville

Project # : 3

Detailed Location Data

<i>North - South Street</i>	<i>East - West Street</i>	<i>Corner ID</i>	<i>Corner Designation</i>	<i>Priority</i>	<i>Total</i>
HILLSHIRE DRIVE	CAMDEN DRIVE	3538	NW	4	\$2,500
HILLSHIRE DRIVE	CAMDEN DRIVE	3539	NE	2	\$2,500
HILLSHIRE DRIVE	CAMDEN DRIVE	3540	SE	2	\$2,500
CAMDEN DRIVE	CAMDEN DRIVE	3541	NW	2	\$2,500
CAMDEN DRIVE	CAMDEN DRIVE	3542	NE	2	\$2,500
CAMELOT DRIVE	CAMELOT DRIVE	3599	NE	5	\$2,500
CAMELOT DRIVE	CAMELOT DRIVE	3602	SW	5	\$2,500
CAMELOT DRIVE	GOLDEN GROVE DRIVE	3604	NW	5	\$2,500
CAMELOT DRIVE	GOLDEN GROVE DRIVE	3614	NE	5	\$2,500




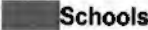
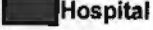


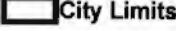
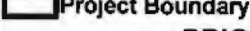
'Project #' = 3 (165 Corners)

Total **\$412,500**

City of Lewisville

Project # 4

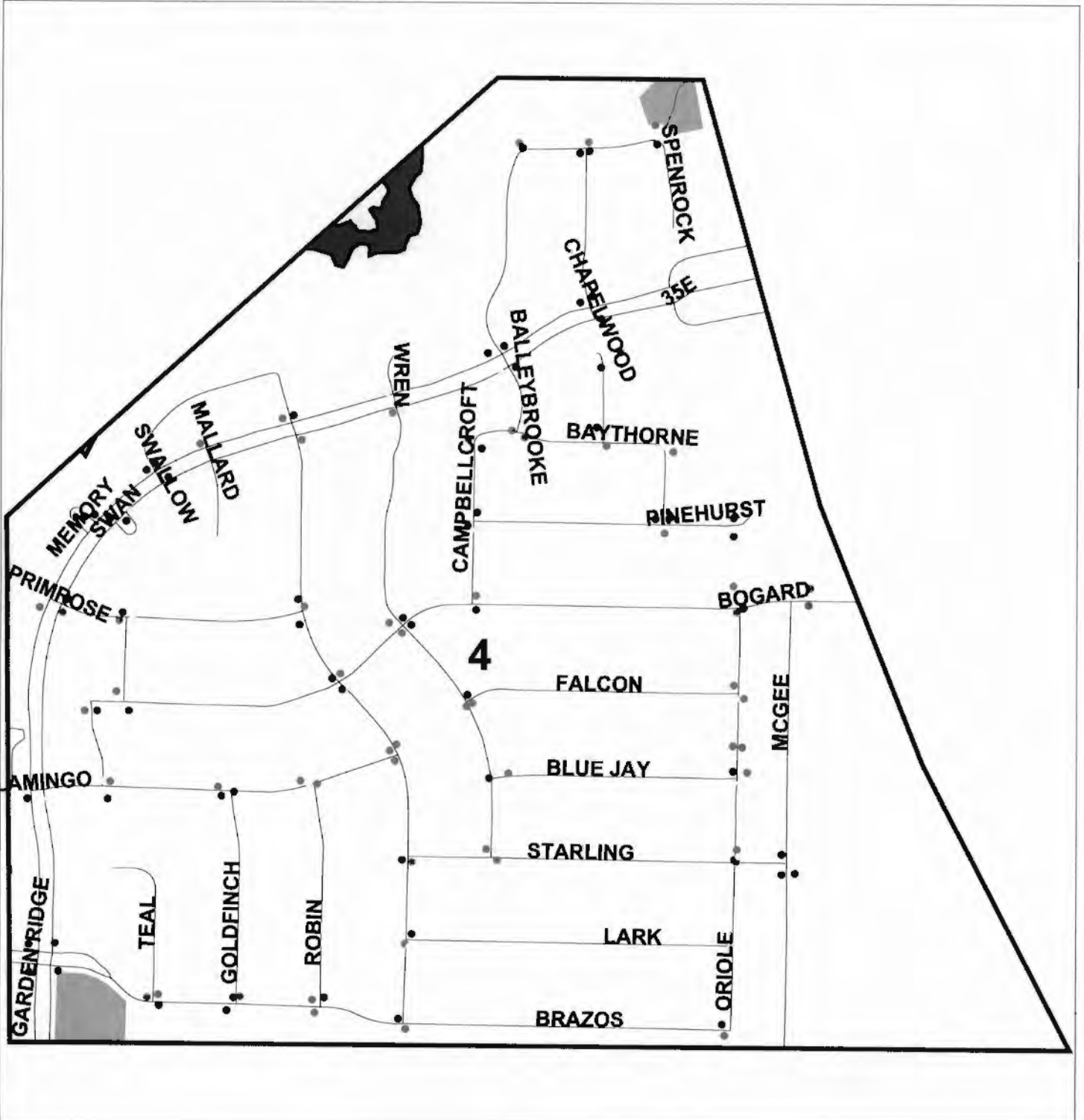
LEGEND

 Lake	 Parks
 Government Buildings	 Schools
 Hospital	 Waterways
 Streets	 City Limits
 Project Boundary	

PRIORITY

• 0	• 1
• 2	• 3
• 4	• 5
• 6	

0 .05 .1 .15
Miles



City of Lewisville

Project # : 4

Detailed Location Data

North - South Street	East - West Street	Corner ID	Corner Designation	Priority	Total
SPENROCK COURT	BALLEYBROOKE DRIVE	1	NW	2	\$2,500
SPENROCK COURT	BALLEYBROOKE DRIVE	2	SW	5	\$2,500
CHAPELWOOD DRIVE	BALLEYBROOKE DRIVE	3	NE	2	\$2,500
CHAPELWOOD DRIVE	BALLEYBROOKE DRIVE	4	SE	4	\$2,500
CHAPELWOOD DRIVE	BALLEYBROOKE DRIVE	5	SW	5	\$2,500
BALLEYBROOKE DRIVE	BALLEYBROOKE DRIVE	6	NE	2	\$2,500
BALLEYBROOKE DRIVE	BALLEYBROOKE DRIVE	7	SE	5	\$2,500
BRIARY TRACE COURT	DEAD END	8	SE	2	\$2,500
BRIARY TRACE COURT	DEAD END	9	SW	5	\$2,500
BRIARY TRACE COURT	BAYTHORNE DRIVE	10	NW	4	\$2,500
BRIARY TRACE COURT	BAYTHORNE DRIVE	11	NE	3	\$2,500
BRIARY TRACE COURT	BAYTHORNE DRIVE	12	SE	2	\$2,500
BALLEYDUFF DRIVE	BAYTHORNE DRIVE	13	SE	2	\$2,500
BALLEYDUFF DRIVE	BAYTHORNE DRIVE	14	SW	3	\$2,500
BALLEYDUFF DRIVE	PINEHURST DRIVE	15	NW	4	\$2,500
BALLEYDUFF DRIVE	PINEHURST DRIVE	16	NE	2	\$2,500
BALLEYDUFF DRIVE	PINEHURST DRIVE	17	SE	2	\$2,500
DEAD END	PINEHURST DRIVE	18	NW	4	\$2,500
DEAD END	PINEHURST DRIVE	19	SW	1	\$2,500
CAMPBELLCROFT DRIVE	PINEHURST DRIVE	20	NE	4	\$2,500
CAMPBELLCROFT DRIVE	PINEHURST DRIVE	21	SE	3	\$2,500
CAMPBELLCROFT DRIVE	PINEHURST DRIVE	22	SW	2	\$2,500
CAMPBELLCROFT DRIVE	BAYTHORNE DRIVE	23	SE	5	\$2,500
CAMPBELLCROFT DRIVE	BAYTHORNE DRIVE	24	SW	2	\$2,500
BALLEYBROOKE DRIVE	BAYTHORNE DRIVE	25	NW	2	\$2,500
BALLEYBROOKE DRIVE	BAYTHORNE DRIVE	26	NE	3	\$2,500
BALLEYBROOKE DRIVE	BAYTHORNE DRIVE	27	SE	2	\$2,500
WREN LANE	BOGARD LANE	28	NW	2	\$2,500
WREN LANE	BOGARD LANE	29	NE	4	\$2,500
WREN LANE	BOGARD LANE	30	SE	4	\$2,500
WREN LANE	BOGARD LANE	31	SW	2	\$2,500
WREN LANE	FALCON DRIVE	32	NE	5	\$2,500
WREN LANE	FALCON DRIVE	33	SE	2	\$2,500
WREN LANE	FALCON DRIVE	34	SW	2	\$2,500
WREN LANE	BLUE JAY DRIVE	35	NE	3	\$2,500
WREN LANE	BLUE JAY DRIVE	36	SE	2	\$2,500
WREN LANE	BLUE JAY DRIVE	37	SW	1	\$2,500
WREN LANE	STARLING LANE	38	NW	2	\$2,500
WREN LANE	STARLING LANE	39	NE	3	\$2,500

City of Lewisville

Project # : 4

Detailed Location Data

North - South Street	East - West Street	Corner ID	Corner Designation	Priority	Total
WREN LANE	STARLING LANE	40	SW	2	\$2,500
ORIOLE LANE	STARLING LANE	41	NW	2	\$2,500
ORIOLE LANE	STARLING LANE	42	NE	1	\$2,500
ORIOLE LANE	STARLING LANE	43	SE	3	\$2,500
ORIOLE LANE	STARLING LANE	44	SW	4	\$2,500
ORIOLE LANE	BLUE JAY DRIVE	45	NW	4	\$2,500
ORIOLE LANE	BLUE JAY DRIVE	46	NE	2	\$2,500
ORIOLE LANE	BLUE JAY DRIVE	47	SW	3	\$2,500
ORIOLE LANE	MID BLOCK CROSSING	48	NW	2	\$2,500
ORIOLE LANE	FALCON DRIVE	50	NW	2	\$2,500
ORIOLE LANE	FALCON DRIVE	51	SE	2	\$2,500
ORIOLE LANE	FALCON DRIVE	52	SW	3	\$2,500
ORIOLE LANE	BOGARD LANE	53	NW	2	\$2,500
ORIOLE LANE	BOGARD LANE	54	SE	5	\$2,500
ORIOLE LANE	BOGARD LANE	55	SW	2	\$2,500
CAMPBELLCROFT DRIVE	BOGARD LANE	56	NW	3	\$2,500
CAMPBELLCROFT DRIVE	BOGARD LANE	57	NE	2	\$2,500
CAMPBELLCROFT DRIVE	BOGARD LANE	58	SE	1	\$2,500
MC GEE LANE	BOGARD LANE	59	NE	6	\$2,500
MC GEE LANE	BOGARD LANE	60	SE	5	\$2,500
MC GEE LANE	STARLING LANE	62	NW	5	\$2,500
MC GEE LANE	STARLING LANE	63	SE	5	\$2,500
MC GEE LANE	STARLING LANE	64	SW	1	\$2,500
SWALLOW LANE	PRIMROSE LANE	65	NW	4	\$2,500
SWALLOW LANE	PRIMROSE LANE	66	NE	2	\$2,500
SWALLOW LANE	PRIMROSE LANE	67	SW	5	\$2,500
SWALLOW LANE	BOGARD LANE	68	NW	4	\$2,500
SWALLOW LANE	BOGARD LANE	69	NE	2	\$2,500
SWALLOW LANE	BOGARD LANE	70	SE	3	\$2,500
SWALLOW LANE	BOGARD LANE	72	SW	4	\$2,500
SWALLOW LANE	FLAMINGO LANE	73	NW	2	\$2,500
SWALLOW LANE	FLAMINGO LANE	74	NE	2	\$2,500
SWALLOW LANE	FLAMINGO LANE	76	SW	2	\$2,500
CHAPELWOOD DRIVE	GARDEN RIDGE BOULEVARD	80	NW	4	\$2,500
CHAPELWOOD DRIVE	GARDEN RIDGE BOULEVARD	81	NE	5	\$2,500
CHAPELWOOD DRIVE	GARDEN RIDGE BOULEVARD	83	SE	1	\$2,500
BALLEWBROOKE DRIVE	GARDEN RIDGE BOULEVARD	84	NW	5	\$2,500
BALLEWBROOKE DRIVE	GARDEN RIDGE BOULEVARD	87	NE	5	\$2,500
BALLEWBROOKE DRIVE	GARDEN RIDGE BOULEVARD	89	SE	5	\$2,500

City of Lewisville

Project # : 4

Detailed Location Data

<i>North - South Street</i>	<i>East - West Street</i>	<i>Corner ID</i>	<i>Corner Designation</i>	<i>Priority</i>	<i>Total</i>
BALLEYBROOKE DRIVE	GARDEN RIDGE BOULEVARD	91	SW	3	\$2,500
WREN COURT	GARDEN RIDGE BOULEVARD	92	NW	3	\$2,500
WREN COURT	GARDEN RIDGE BOULEVARD	93	NE	3	\$2,500
WREN COURT	GARDEN RIDGE BOULEVARD	94	SE	3	\$2,500
WREN COURT	GARDEN RIDGE BOULEVARD	95	SW	2	\$2,500
SWALLOW CIRCLE	GARDEN RIDGE BOULEVARD	97	NW	2	\$2,500
SWALLOW CIRCLE	GARDEN RIDGE BOULEVARD	99	NE	4	\$2,500
SWALLOW CIRCLE	GARDEN RIDGE BOULEVARD	100	SE	2	\$2,500
SWALLOW CIRCLE	GARDEN RIDGE BOULEVARD	103	SW	3	\$2,500
MALLARD COURT	GARDEN RIDGE BOULEVARD	104	NW	2	\$2,500
MALLARD COURT	GARDEN RIDGE BOULEVARD	105	SE	3	\$2,500
MALLARD COURT	GARDEN RIDGE BOULEVARD	106	SW	3	\$2,500
SWALLOW CIRCLE	GARDEN RIDGE BOULEVARD	110	NW	4	\$2,500
SWALLOW CIRCLE	GARDEN RIDGE BOULEVARD	111	NE	2	\$2,500
SWALLOW CIRCLE	GARDEN RIDGE BOULEVARD	113	SE	1	\$2,500
SWAN COURT	GARDEN RIDGE BOULEVARD	135	SE	3	\$2,500
SWAN COURT	GARDEN RIDGE BOULEVARD	137	Median SE - SW	5	\$2,500
SWAN COURT	GARDEN RIDGE BOULEVARD	139	SW	3	\$2,500
MEMORY COURT	GARDEN RIDGE BOULEVARD	141	Median SW - NE	5	\$2,500
MEMORY COURT	GARDEN RIDGE BOULEVARD	143	NW	3	\$2,500
MEMORY COURT	GARDEN RIDGE BOULEVARD	145	Median NW - NE	5	\$2,500
MEMORY COURT	GARDEN RIDGE BOULEVARD	146	NE	4	\$2,500
PRIMROSE LANE	GARDEN RIDGE BOULEVARD	148	SE	5	\$2,500
PRIMROSE LANE	GARDEN RIDGE BOULEVARD	150	SW	2	\$2,500
PRIMROSE LANE	GARDEN RIDGE BOULEVARD	151	NW	2	\$2,500
FLAMINGO DRIVE	GARDEN RIDGE BOULEVARD	153	SE	3	\$2,500
FLAMINGO DRIVE	GARDEN RIDGE BOULEVARD	155	SW	3	\$2,500
FLAMINGO DRIVE	GARDEN RIDGE BOULEVARD	156	NW	5	\$2,500
GARDEN RIDGE BOULEVARD	BRAZOS LANE	159	NW	4	\$2,500
GARDEN RIDGE BOULEVARD	BRAZOS LANE	160	NE	4	\$2,500
GARDEN RIDGE BOULEVARD	BRAZOS LANE	162	SE	4	\$2,500
GARDEN RIDGE BOULEVARD	BRAZOS LANE	164	SW	2	\$2,500
SWALLOW LANE	STARLING LANE	198	NE	3	\$2,500
SWALLOW LANE	STARLING LANE	199	SW	4	\$2,500
SWALLOW LANE	LARK LANE	200	NE	1	\$2,500
SWALLOW LANE	STARLING LANE	201	SE	2	\$2,500
SWALLOW LANE	LARK LANE	202	SE	3	\$2,500
SWALLOW LANE	LARK LANE	203	SW	2	\$2,500
ORIOLE LANE	LARK LANE	204	NW	3	\$2,500

City of Lewisville

Project # : 4

Detailed Location Data

North - South Street	East - West Street	Corner ID	Corner Designation	Priority	Total
ORIOLE LANE	LARK LANE	205	NE	3	\$2,500
ORIOLE LANE	LARK LANE	206	SW	3	\$2,500
SANDPIPER ROAD	PRIMROSE LANE	207	NW	1	\$2,500
SANDPIPER ROAD	PRIMROSE LANE	208	SE	3	\$2,500
SANDPIPER ROAD	PRIMROSE LANE	209	SW	2	\$2,500
SANDPIPER ROAD	BOGARD LANE	210	NW	2	\$2,500
SANDPIPER ROAD	BOGARD LANE	211	NE	3	\$2,500
SANDPIPER ROAD	BOGARD LANE	212	SE	1	\$2,500
BOGARD LANE	BOGARD LANE	213	SE	1	\$2,500
BOGARD LANE	BOGARD LANE	214	SW	2	\$2,500
BOGARD LANE	FLAMINGO DRIVE	217	NW	3	\$2,500
BOGARD LANE	FLAMINGO DRIVE	218	NE	2	\$2,500
BOGARD LANE	FLAMINGO DRIVE	220	SE	1	\$2,500
GOLDFINCH DRIVE	FLAMINGO DRIVE	221	NW	2	\$2,500
GOLDFINCH DRIVE	FLAMINGO DRIVE	222	SE	1	\$2,500
GOLDFINCH DRIVE	FLAMINGO DRIVE	223	SW	1	\$2,500
ROBIN ROAD	FLAMINGO DRIVE	224	NW	2	\$2,500
ROBIN ROAD	FLAMINGO DRIVE	226	SE	2	\$2,500
ROBIN ROAD	FLAMINGO DRIVE	227	SW	3	\$2,500
TEAL COURT	BRAZOS BOULEVARD	415	NW	2	\$2,500
TEAL COURT	BRAZOS BOULEVARD	417	NE	2	\$2,500
TEAL COURT	BRAZOS BOULEVARD	421	SE	1	\$2,500
GOLDFINCH DRIVE	BRAZOS BOULEVARD	422	NW	5	\$2,500
GOLDFINCH DRIVE	BRAZOS BOULEVARD	425	NE	2	\$2,500
GOLDFINCH DRIVE	BRAZOS BOULEVARD	430	SW	5	\$2,500
ROBIN ROAD	BRAZOS BOULEVARD	432	NW	2	\$2,500
ROBIN ROAD	BRAZOS BOULEVARD	434	NE	4	\$2,500
ROBIN ROAD	BRAZOS BOULEVARD	437	SW	2	\$2,500
ORIOLE LANE	BRAZOS BOULEVARD	440	NW	4	\$2,500
ORIOLE LANE	BRAZOS BOULEVARD	443	SW	2	\$2,500
SWALLOW LANE	BRAZOS BOULEVARD	446	NW	4	\$2,500
SWALLOW LANE	BRAZOS BOULEVARD	449	NE	3	\$2,500
SWALLOW LANE	BRAZOS BOULEVARD	453	SE	2	\$2,500










'Project #' = 4 (150 Corners)

Total \$375,000

City of Lewisville

Project # 5

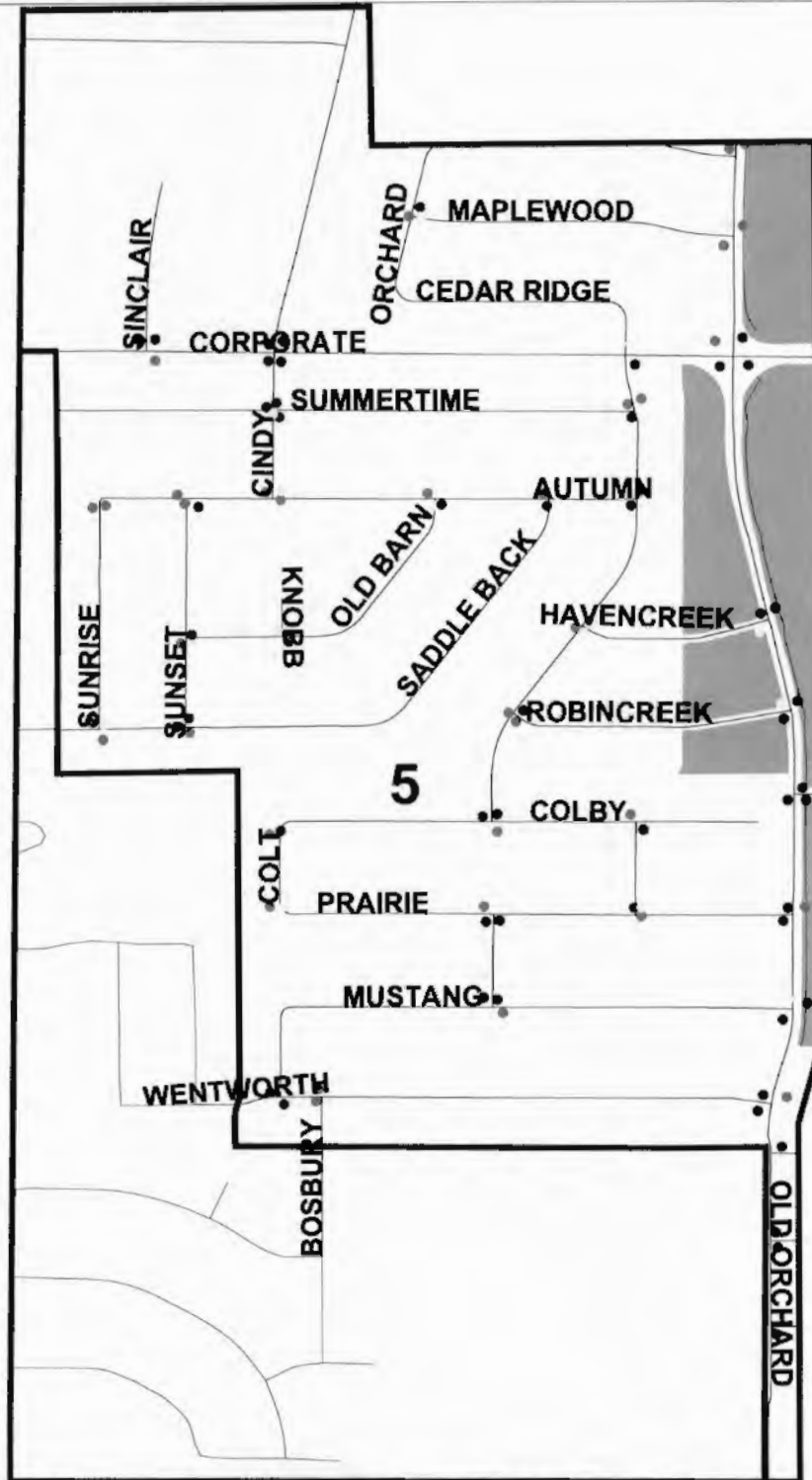
LEGEND

 Lake	 Parks
 Government Buildings	 Schools
 Hospital	 Waterways
 Streets	 City Limits
 Project Boundary	

PRIORITY

• 0	• 1
• 2	• 3
• 4	• 5
• 6	

0 .05 .1 .15
Miles



City of Lewisville

Project # : 5

Detailed Location Data

<i>North - South Street</i>	<i>East - West Street</i>	<i>Corner ID</i>	<i>Corner Designation</i>	<i>Priority</i>	<i>Total</i>
ORCHARD DRIVE	MAPLEWOOD DRIVE	2633	NE	4	\$2,500
ORCHARD DRIVE	MAPLEWOOD DRIVE	2635	SE	3	\$2,500
ORCHARD DRIVE	MAPLEWOOD DRIVE	2637	SW	2	\$2,500
CEDAR RIDGE DRIVE	SUMMERTIME TRAIL	2640	NW	2	\$2,500
CEDAR RIDGE DRIVE	SUMMERTIME TRAIL	2643	NE	2	\$2,500
CEDAR RIDGE DRIVE	SUMMERTIME TRAIL	2644	SW	4	\$2,500
CINDY LANE	SUMMERTIME TRAIL	2647	NW	4	\$2,500
CINDY LANE	SUMMERTIME TRAIL	2649	NE	1	\$2,500
CINDY LANE	SUMMERTIME TRAIL	2650	SE	1	\$2,500
CINDY LANE	SUMMERTIME TRAIL	2652	SW	3	\$2,500
SUNRISE TRAIL	AUTUMN TRAIL	2654	SE	2	\$2,500
SUNRISE TRAIL	AUTUMN TRAIL	2655	SW	2	\$2,500
SUNSET PATH	AUTUMN TRAIL	2656	NW	2	\$2,500
SUNSET PATH	AUTUMN TRAIL	2657	SE	1	\$2,500
SUNSET PATH	AUTUMN TRAIL	2658	SW	2	\$2,500
CINDY LANE	AUTUMN TRAIL	2661	NW	2	\$2,500
CINDY LANE	AUTUMN TRAIL	2662	NE	3	\$2,500
CINDY LANE	AUTUMN TRAIL	2663	SE	2	\$2,500
OLD BARN LANE	AUTUMN TRAIL	2664	NW	2	\$2,500
OLD BARN LANE	AUTUMN TRAIL	2665	SE	1	\$2,500
OLD BARN LANE	AUTUMN TRAIL	2666	SW	3	\$2,500
SADDLEBACK LANE	AUTUMN TRAIL	2667	NW	2	\$2,500
SADDLEBACK LANE	AUTUMN TRAIL	2668	SE	3	\$2,500
SADDLEBACK LANE	AUTUMN TRAIL	2670	SW	4	\$2,500
CEDAR RIDGE DRIVE	AUTUMN TRAIL	2674	NW	3	\$2,500
CEDAR RIDGE DRIVE	AUTUMN TRAIL	2676	NE	2	\$2,500
CEDAR RIDGE DRIVE	AUTUMN TRAIL	2678	SW	4	\$2,500
CEDAR RIDGE DRIVE	HAVENCREEK COVE	2713	NE	3	\$2,500
CEDAR RIDGE DRIVE	HAVENCREEK COVE	2715	SE	3	\$2,500
CEDAR RIDGE DRIVE	HAVENCREEK COVE	2716	SW	2	\$2,500
SUNSET PATH	OLD BARN LANE	2718	NE	1	\$2,500
SUNSET PATH	OLD BARN LANE	2720	SE	3	\$2,500
SUNSET PATH	OLD BARN LANE	2722	SW	2	\$2,500
KNOB HILL COURT	OLD BARN LANE	2724	NW	3	\$2,500
KNOB HILL COURT	OLD BARN LANE	2728	NE	3	\$2,500
KNOB HILL COURT	OLD BARN LANE	2731	SE	2	\$2,500
SUNSET PATH	SADDLEBACK LANE	2740	NW	1	\$2,500
SUNSET PATH	SADDLEBACK LANE	2742	NE	4	\$2,500
SUNSET PATH	SADDLEBACK LANE	2745	SE	2	\$2,500

City of Lewisville

Project # : 5

Detailed Location Data

North - South Street	East - West Street	Corner ID	Corner Designation	Priority	Total
SUNRISE TRAIL	SADDLEBACK LANE	2749	NW	2	\$2,500
SUNRISE TRAIL	SADDLEBACK LANE	2752	NE	3	\$2,500
SUNRISE TRAIL	SADDLEBACK LANE	2754	SE	2	\$2,500
CEDAR RIDGE DRIVE	ROBIN CREEK COVE	2756	NE	4	\$2,500
CEDAR RIDGE DRIVE	ROBIN CREEK COVE	2758	SE	2	\$2,500
CEDAR RIDGE DRIVE	ROBIN CREEK COVE	2762	SW	2	\$2,500
CEDAR RIDGE DRIVE	COLBY DRIVE	2764	NW	4	\$2,500
CEDAR RIDGE DRIVE	COLBY DRIVE	2765	NE	5	\$2,500
CEDAR RIDGE DRIVE	COLBY DRIVE	2768	SE	2	\$2,500
BOBWHITE DRIVE	COLBY DRIVE	2773	NW	2	\$2,500
BOBWHITE DRIVE	COLBY DRIVE	2775	SE	5	\$2,500
BOBWHITE DRIVE	COLBY DRIVE	2777	SW	3	\$2,500
COLT LANE	COLBY DRIVE	2779	SE	4	\$2,500
COLT LANE	COLBY DRIVE	2781	SW	2	\$2,500
COLT LANE	PRAIRIE DRIVE	2783	NW	2	\$2,500
COLT LANE	PRAIRIE DRIVE	2785	NE	3	\$2,500
BLUEBONNET TRAIL	PRAIRIE DRIVE	2795	NW	2	\$2,500
BLUEBONNET TRAIL	PRAIRIE DRIVE	2797	SE	5	\$2,500
BLUEBONNET TRAIL	PRAIRIE DRIVE	2798	SW	4	\$2,500
BOBWHITE DRIVE	PRAIRIE DRIVE	2803	NW	4	\$2,500
BOBWHITE DRIVE	PRAIRIE DRIVE	2804	NE	3	\$2,500
BOBWHITE DRIVE	PRAIRIE DRIVE	2807	SE	2	\$2,500
BLUEBONNET TRAIL	MUSTANG DRIVE	2808	NW	5	\$2,500
BLUEBONNET TRAIL	MUSTANG DRIVE	2810	NE	5	\$2,500
BLUEBONNET TRAIL	MUSTANG DRIVE	2813	SE	2	\$2,500
OLD ORCHARD LANE	OVERLOOK DRIVE	2859	NE	2	\$2,500
OLD ORCHARD LANE	OVERLOOK DRIVE	2860	SW	3	\$2,500
OLD ORCHARD LANE	MAPLEWOOD DRIVE	2861	NW	3	\$2,500
OLD ORCHARD LANE	MAPLEWOOD DRIVE	2863	NE	2	\$2,500
OLD ORCHARD LANE	CORPORATE DRIVE	2867	NW	2	\$2,500
OLD ORCHARD LANE	CORPORATE DRIVE	2874	NE	1	\$2,500
OLD ORCHARD LANE	CORPORATE DRIVE	2875	SE	1	\$2,500
SUNSET PATH	WENTWORTH DRIVE	2876	NW	4	\$2,500
SUNSET PATH	WENTWORTH DRIVE	2877	NE	3	\$2,500
SUNSET PATH	WENTWORTH DRIVE	2878	SE	1	\$2,500
OLD ORCHARD LANE	CORPORATE DRIVE	2879	SW	1	\$2,500
BOSBURY DRIVE	WENTWORTH DRIVE	2880	NW	2	\$2,500
BOSBURY DRIVE	WENTWORTH DRIVE	2881	SE	3	\$2,500
OLD ORCHARD LANE	HAVENCREEK COVE	2883	NW	4	\$2,500

City of Lewisville

Project # :5

Detailed Location Data

North - South Street	East - West Street	Corner ID	Corner Designation	Priority	Total
OLD ORCHARD LANE	HAVENCREEK COVE	2885	NE	5	\$2,500
OLD ORCHARD LANE	HAVENCREEK COVE	2887	SW	3	\$2,500
OLD ORCHARD LANE	ROBIN CREEK COVE	2889	NW	3	\$2,500
OLD ORCHARD LANE	ROBIN CREEK COVE	2890	NE	5	\$2,500
OLD ORCHARD LANE	ROBIN CREEK COVE	2891	SW	4	\$2,500
OLD ORCHARD LANE	BABBLING BROOK DRIVE	2892	NE	4	\$2,500
OLD ORCHARD LANE	BABBLING BROOK DRIVE	2893	SE	5	\$2,500
OLD ORCHARD LANE	BABBLING BROOK DRIVE	2894	SW	5	\$2,500
OLD ORCHARD LANE	PRAIRIE DRIVE	2896	NW	4	\$2,500
OLD ORCHARD LANE	PRAIRIE DRIVE	2899	NE	2	\$2,500
OLD ORCHARD LANE	PRAIRIE DRIVE	2900	SW	4	\$2,500
OLD ORCHARD LANE	MUSTANG DRIVE	2901	NW	3	\$2,500
OLD ORCHARD LANE	MUSTANG DRIVE	2903	NE	1	\$2,500
OLD ORCHARD LANE	MUSTANG DRIVE	2904	SW	4	\$2,500
OLD ORCHARD LANE	WENTWORTH DRIVE	2907	NW	4	\$2,500
OLD ORCHARD LANE	WENTWORTH DRIVE	2909	NE	2	\$2,500
OLD ORCHARD LANE	WENTWORTH DRIVE	2911	SW	5	\$2,500
OLD ORCHARD LANE	SETTLERS WAY	2913	NE	4	\$2,500
OLD ORCHARD LANE	SETTLERS WAY	2915	SE	3	\$2,500
OLD ORCHARD LANE	VALLEY OAKS DRIVE	2916	NW	5	\$2,500
OLD ORCHARD LANE	VALLEY OAKS DRIVE	2917	SE	4	\$2,500
OLD ORCHARD LANE	MARINA COURT	2918	NE	3	\$2,500
OLD ORCHARD LANE	MARINA COURT	2919	SE	4	\$2,500
SINCLAIR COURT	CORPORATE DRIVE	3229	NW	5	\$2,500
SINCLAIR COURT	CORPORATE DRIVE	3231	NE	4	\$2,500
SINCLAIR COURT	CORPORATE DRIVE	3233	SE	2	\$2,500
CINDY LANE	CORPORATE DRIVE	3234	NW	4	\$2,500
CINDY LANE	CORPORATE DRIVE	3236	NE	4	\$2,500
CINDY LANE	CORPORATE DRIVE	3238	SE	4	\$2,500
CINDY LANE	CORPORATE DRIVE	3240	SW	4	\$2,500
CEDAR RIDGE DRIVE	CORPORATE DRIVE	3242	NW	3	\$2,500
CEDAR RIDGE DRIVE	CORPORATE DRIVE	3245	NE	3	\$2,500
CEDAR RIDGE DRIVE	CORPORATE DRIVE	3247	SE	4	\$2,500
CEDAR RIDGE DRIVE	CORPORATE DRIVE	3250	SW	3	\$2,500










'Project #' = 5 (112 Corners)

Total \$280,000

City of Lewisville

Project # 6

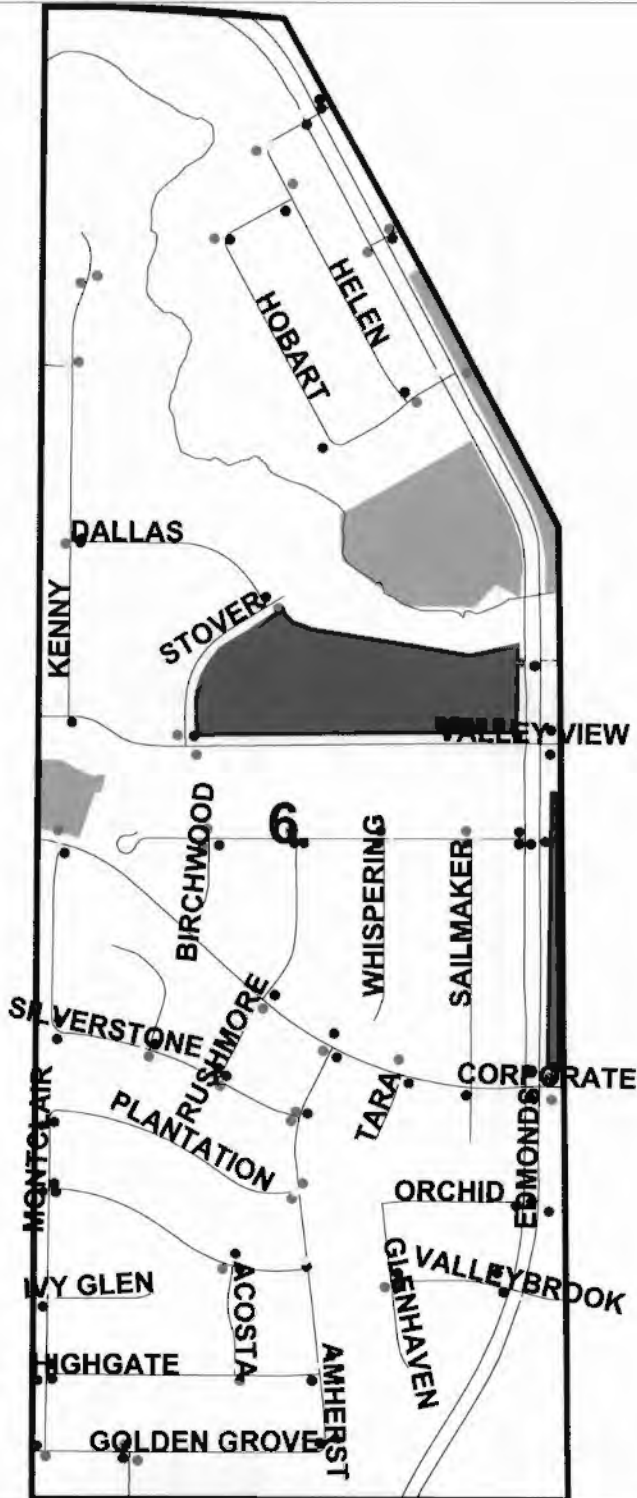
LEGEND

	Lake		Parks
	Government Buildings		Schools
	Hospital		Waterways
	Streets		City Limits
	Project Boundary		

PRIORITY

• 0	• 1
• 2	• 3
• 4	• 5
• 6	

0 .05 .1 .15
Miles



City of Lewisville

Project # : 6

Detailed Location Data

<i>North - South Street</i>	<i>East - West Street</i>	<i>Corner ID</i>	<i>Corner Designation</i>	<i>Priority</i>	<i>Total</i>
HELEN LANE	HELEN LANE	1811	SE	3	\$2,500
HELEN LANE	HELEN LANE	1813	SW	2	\$2,500
HELEN LANE	HOBART LANE	1815	NW	3	\$2,500
HELEN LANE	HOBART LANE	1817	NE	2	\$2,500
HELEN LANE	HOBART LANE	1819	SE	5	\$2,500
HOBART LANE	HOBART LANE	1821	SE	4	\$2,500
HOBART LANE	HOBART LANE	1822	SW	2	\$2,500
HOBART LANE	HOBART LANE	1824	NW	1	\$2,500
HOBART LANE	HOBART LANE	1826	NE	3	\$2,500
HELEN LANE	HOBART LANE	1827	NW	3	\$2,500
HELEN LANE	HOBART LANE	1829	NE	5	\$2,500
HELEN LANE	HOBART LANE	1831	SE	2	\$2,500
EDMONDS LANE	VALLEYBROOK DRIVE	2142	NW	4	\$2,500
EDMONDS LANE	VALLEYBROOK DRIVE	2144	NE	3	\$2,500
EDMONDS LANE	VALLEYBROOK DRIVE	2147	SE	3	\$2,500
EDMONDS LANE	VALLEYBROOK DRIVE	2149	SW	5	\$2,500
EDMONDS LANE	ORCHID DRIVE	2151	NW	3	\$2,500
EDMONDS LANE	ORCHID DRIVE	2153	SE	1	\$2,500
EDMONDS LANE	ORCHID DRIVE	2156	Median SE - SW	5	\$2,500
EDMONDS LANE	ORCHID DRIVE	2158	SW	5	\$2,500
EDMONDS LANE	ROYAL OAKS DRIVE	2161	NW	4	\$2,500
EDMONDS LANE	ROYAL OAKS DRIVE	2208	SE	1	\$2,500
EDMONDS LANE	ROYAL OAKS DRIVE	2212	Median SE - SW	5	\$2,500
EDMONDS LANE	ROYAL OAKS DRIVE	2216	SW	5	\$2,500
EDMONDS LANE	VALLEY VIEW DRIVE	2217	NW	4	\$2,500
EDMONDS LANE	VALLEY VIEW DRIVE	2221	NE	4	\$2,500
EDMONDS LANE	VALLEY VIEW DRIVE	2224	SE	4	\$2,500
EDMONDS LANE	VALLEY VIEW DRIVE	2231	SW	3	\$2,500
EDMONDS LANE	TIMBER WAY DRIVE	2234	NE	3	\$2,500
EDMONDS LANE	TIMBER WAY DRIVE	2241	SE	3	\$2,500
EDMONDS LANE	TIMBER WAY DRIVE	2242	Median SE - SW	5	\$2,500
EDMONDS LANE	TIMBER WAY DRIVE	2244	SW	2	\$2,500
EDMONDS LANE	HOBART LANE	2245	NW	3	\$2,500
EDMONDS LANE	HOBART LANE	2246	SE	2	\$2,500
EDMONDS LANE	HOBART LANE	2247	SW	3	\$2,500
EDMONDS LANE	WILLOW OAK DRIVE	2249	NE	6	\$2,500
EDMONDS LANE	WILLOW OAK DRIVE	2250	SE	4	\$2,500
EDMONDS LANE	WILLOW OAK DRIVE	2251	SW	2	\$2,500
EDMONDS LANE	HELEN LANE	2252	NW	3	\$2,500

City of Lewisville

Project # : 6

Detailed Location Data

<i>North - South Street</i>	<i>East - West Street</i>	<i>Corner ID</i>	<i>Corner Designation</i>	<i>Priority</i>	<i>Total</i>
EDMONDS LANE	BURR OAK DRIVE	2253	NE	5	\$2,500
EDMONDS LANE	BURR OAK DRIVE	2255	SE	4	\$2,500
EDMONDS LANE	HELEN LANE	2256	SW	4	\$2,500
KENNY COURT	REGENCY DRIVE	2987	NW	3	\$2,500
KENNY COURT	REGENCY DRIVE	2989	NE	2	\$2,500
KENNY COURT	REGENCY DRIVE	2991	SW	3	\$2,500
KENNY COURT	MID BLOCK CROSSING	2997	SW	2	\$2,500
KENNY COURT	DALLAS LANE	3001	NE	4	\$2,500
KENNY COURT	DALLAS LANE	3007	SE	4	\$2,500
KENNY COURT	DALLAS LANE	3009	SW	2	\$2,500
DALLAS LANE	STOVER DRIVE	3014	NW	3	\$2,500
DALLAS LANE	STOVER DRIVE	3018	NE	5	\$2,500
DALLAS LANE	STOVER DRIVE	3020	SE	2	\$2,500
STOVER DRIVE	VALLEY VIEW DRIVE	3021	NW	2	\$2,500
STOVER DRIVE	VALLEY VIEW DRIVE	3022	NE	4	\$2,500
STOVER DRIVE	VALLEY VIEW DRIVE	3023	SE	2	\$2,500
KENNY COURT	VALLEY VIEW DRIVE	3047	NW	3	\$2,500
KENNY COURT	VALLEY VIEW DRIVE	3050	NE	3	\$2,500
KENNY COURT	VALLEY VIEW DRIVE	3053	SE	1	\$2,500
SAILMAKER DRIVE	ROYAL OAKS DRIVE	3210	NW	2	\$2,500
SAILMAKER DRIVE	ROYAL OAKS DRIVE	3212	SE	3	\$2,500
SAILMAKER DRIVE	ROYAL OAKS DRIVE	3213	SW	2	\$2,500
WHISPERING COVE	ROYAL OAKS DRIVE	3214	NW	1	\$2,500
WHISPERING COVE	ROYAL OAKS DRIVE	3215	SE	3	\$2,500
WHISPERING COVE	ROYAL OAKS DRIVE	3216	SW	4	\$2,500
HEATHER GLEN DRIVE	ROYAL OAKS DRIVE	3218	NW	2	\$2,500
HEATHER GLEN DRIVE	ROYAL OAKS DRIVE	3220	SE	4	\$2,500
HEATHER GLEN DRIVE	ROYAL OAKS DRIVE	3222	SW	1	\$2,500
BIRCHWOOD COURT	ROYAL OAKS DRIVE	3223	NW	2	\$2,500
BIRCHWOOD COURT	ROYAL OAKS DRIVE	3224	SE	4	\$2,500
BIRCHWOOD COURT	ROYAL OAKS DRIVE	3225	SW	2	\$2,500
BELVEDERE DRIVE	CORPORATE DRIVE	3357	NW	2	\$2,500
BELVEDERE DRIVE	CORPORATE DRIVE	3360	SE	4	\$2,500
BELVEDERE DRIVE	CORPORATE DRIVE	3361	SW	3	\$2,500
HEATHER GLEN DRIVE	CORPORATE DRIVE	3365	NW	3	\$2,500
HEATHER GLEN DRIVE	CORPORATE DRIVE	3367	NE	4	\$2,500
HEATHER GLEN DRIVE	CORPORATE DRIVE	3369	SE	2	\$2,500
AMHERST DRIVE	CORPORATE DRIVE	3370	NW	1	\$2,500
AMHERST DRIVE	CORPORATE DRIVE	3372	SE	4	\$2,500

City of Lewisville

Project # : 6

Detailed Location Data

<i>North - South Street</i>	<i>East - West Street</i>	<i>Corner ID</i>	<i>Corner Designation</i>	<i>Priority</i>	<i>Total</i>
AMHERST DRIVE	CORPORATE DRIVE	3373	SW	2	\$2,500
TARA COURT	CORPORATE DRIVE	3374	NW	2	\$2,500
TARA COURT	CORPORATE DRIVE	3375	SE	4	\$2,500
TARA COURT	CORPORATE DRIVE	3377	SW	3	\$2,500
SAILMAKER DRIVE	CORPORATE DRIVE	3378	NW	3	\$2,500
SAILMAKER DRIVE	CORPORATE DRIVE	3381	NE	3	\$2,500
SAILMAKER COURT	CORPORATE DRIVE	3382	SE	3	\$2,500
SAILMAKER COURT	CORPORATE DRIVE	3383	SW	5	\$2,500
EDMONDS LANE	CORPORATE DRIVE	3386	NW	3	\$2,500
EDMONDS LANE	CORPORATE DRIVE	3388	Median NW - NE	2	\$2,500
EDMONDS LANE	CORPORATE DRIVE	3392	NE	2	\$2,500
EDMONDS LANE	CORPORATE DRIVE	3397	SE	2	\$2,500
EDMONDS LANE	CORPORATE DRIVE	3400	Median SE - SW	5	\$2,500
EDMONDS LANE	CORPORATE DRIVE	3403	SW	3	\$2,500
BELVEDERE DRIVE	SILVERSTONE DRIVE	3543	NE	2	\$2,500
BELVEDERE DRIVE	SILVERSTONE DRIVE	3544	SE	1	\$2,500
CANDLEWOOD CIRCLE	SILVERSTONE DRIVE	3545	NW	3	\$2,500
CANDLEWOOD CIRCLE	SILVERSTONE DRIVE	3546	NE	5	\$2,500
CANDLEWOOD CIRCLE	SILVERSTONE DRIVE	3547	SE	2	\$2,500
RUSHMORE COURT	SILVERSTONE DRIVE	3548	NW	4	\$2,500
RUSHMORE COURT	SILVERSTONE DRIVE	3549	NE	4	\$2,500
RUSHMORE COURT	SILVERSTONE DRIVE	3550	SE	2	\$2,500
AMHERST DRIVE	SILVERSTONE DRIVE	3551	NW	2	\$2,500
AMHERST DRIVE	SILVERSTONE DRIVE	3552	NE	1	\$2,500
AMHERST DRIVE	SILVERSTONE DRIVE	3553	SW	2	\$2,500
AMHERST DRIVE	PLANTATION DRIVE	3554	NW	3	\$2,500
AMHERST DRIVE	PLANTATION DRIVE	3555	NE	2	\$2,500
AMHERST DRIVE	PLANTATION DRIVE	3556	SW	2	\$2,500
MONTCLAIR LANE	PLANTATION DRIVE	3558	SE	4	\$2,500
MONTCLAIR LANE	PLANTATION DRIVE	3559	SW	2	\$2,500
MONTCLAIR LANE	WINTERSTONE DRIVE	3560	NE	4	\$2,500
MONTCLAIR LANE	WINTERSTONE DRIVE	3561	SE	4	\$2,500
MONTCLAIR LANE	WINTERSTONE DRIVE	3562	SW	2	\$2,500
ACOSTA LANE	WINTERSTONE DRIVE	3563	NW	1	\$2,500
ACOSTA LANE	WINTERSTONE DRIVE	3564	SE	4	\$2,500
ACOSTA LANE	WINTERSTONE DRIVE	3565	SW	2	\$2,500
AMHERST DRIVE	WINTERSTONE DRIVE	3566	NW	3	\$2,500
AMHERST DRIVE	WINTERSTONE DRIVE	3567	NE	1	\$2,500
AMHERST DRIVE	WINTERSTONE DRIVE	3568	SW	3	\$2,500

City of Lewisville

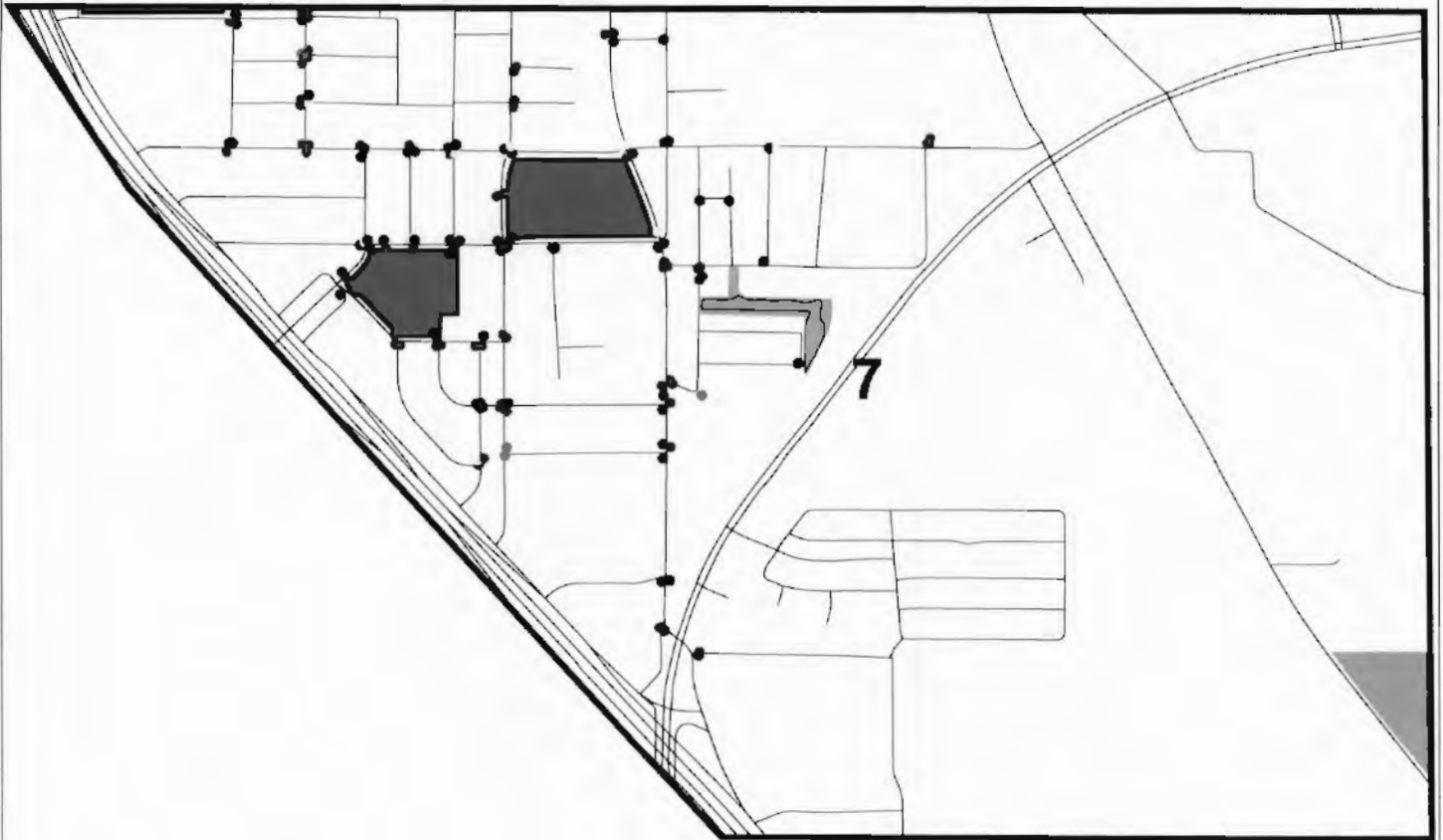
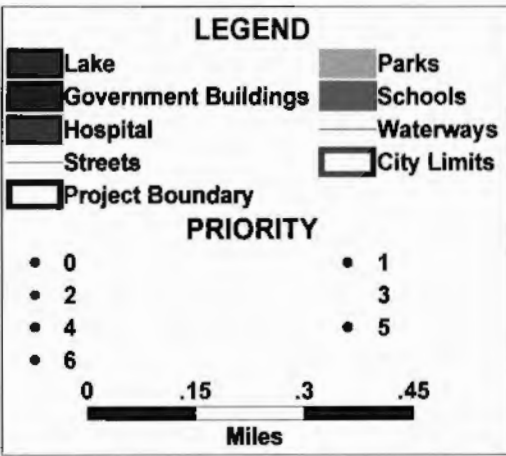
Project # : 6

Detailed Location Data

<i>North - South Street</i>	<i>East - West Street</i>	<i>Corner ID</i>	<i>Corner Designation</i>	<i>Priority</i>	<i>Total</i>
AMHERST DRIVE	HIGHGATE DRIVE	3570	NW	3	\$2,500
AMHERST DRIVE	HIGHGATE DRIVE	3573	NE	2	\$2,500
AMHERST DRIVE	HIGHGATE DRIVE	3576	SW	5	\$2,500
ACOSTA LANE	HIGHGATE DRIVE	3577	NW	3	\$2,500
ACOSTA LANE	HIGHGATE DRIVE	3578	NE	3	\$2,500
ACOSTA LANE	HIGHGATE DRIVE	3579	SE	2	\$2,500
MONTCLAIR LANE	HIGHGATE DRIVE	3580	NE	4	\$2,500
MONTCLAIR LANE	HIGHGATE DRIVE	3581	SE	4	\$2,500
MONTCLAIR LANE	HIGHGATE DRIVE	3582	SW	1	\$2,500
MONTCLAIR LANE	IVY GLEN COURT	3583	NE	3	\$2,500
MONTCLAIR LANE	IVY GLEN COURT	3584	SE	3	\$2,500
MONTCLAIR LANE	IVY GLEN COURT	3585	SW	1	\$2,500
MONTCLAIR LANE	GOLDEN GROVE DRIVE	3631	NW	4	\$2,500
MONTCLAIR LANE	GOLDEN GROVE DRIVE	3633	NE	3	\$2,500
MONTCLAIR LANE	GOLDEN GROVE DRIVE	3634	SE	2	\$2,500
WILLOW GROVE DRIVE	GOLDEN GROVE DRIVE	3635	NW	2	\$2,500
WILLOW GROVE DRIVE	GOLDEN GROVE DRIVE	3636	SE	2	\$2,500
WILLOW GROVE DRIVE	GOLDEN GROVE DRIVE	3639	SW	5	\$2,500
AMHERST DRIVE	GOLDEN GROVE DRIVE	3641	NW	5	\$2,500
AMHERST DRIVE	GOLDEN GROVE DRIVE	3644	NE	2	\$2,500
GLENHAVEN DRIVE	VALLEYBROOK DRIVE	3646	NE	4	\$2,500
GLENHAVEN DRIVE	VALLEYBROOK DRIVE	3649	SE	5	\$2,500
GLENHAVEN DRIVE	VALLEYBROOK DRIVE	3650	SW	2	\$2,500
<i>'Project #' = 6 (140 Corners)</i>				Total	\$350,000

City of Lewisville

Project # 7



City of Lewisville

Project # : 7

Detailed Location Data

<i>North - South Street</i>	<i>East - West Street</i>	<i>Corner ID</i>	<i>Corner Designation</i>	<i>Priority</i>	<i>Total</i>
WHATLEY AVENUE	KEALY AVENUE	3428	NW	5	\$2,500
HEMBRY STREET	ALLEN STREET	3430	SE	5	\$2,500
LONE OAK DRIVE	ALLEN STREET	3431	SW	4	\$2,500
HARDY STREET	MCKENZIE STREET	3433	NW	5	\$2,500
HEMBRY STREET	MCKENZIE STREET	3435	SE	2	\$2,500
HEMBRY STREET	MCKENZIE STREET	3436	SW	5	\$2,500
HEMBRY STREET	MID BLOCK CROSSING	3437	SE	4	\$2,500
SYCAMORE STREET	ASH STREET	3441	SE	5	\$2,500
HARDY STREET	PURNELL STREET	3444	SE	3	\$2,500
HARDY STREET	PURNELL STREET	3447	SW	4	\$2,500
RED BUD STREET	PURNELL STREET	3449	NE	2	\$2,500
RED BUD STREET	PURNELL STREET	3452	SE	6	\$2,500
RED BUD STREET	PURNELL STREET	3464	SW	4	\$2,500
MILL STREET	WHATLEY AVENUE	3475	NW	2	\$2,500
MILL STREET	WHATLEY AVENUE	3478	NE	4	\$2,500
MILL STREET	WHATLEY AVENUE	3480	SE	4	\$2,500
MILL STREET	HIGH SCHOOL DRIVE	3483	NW	2	\$2,500
MILL STREET	KEALY AVENUE	3484	NE	3	\$2,500
MILL STREET	KEALY AVENUE	3485	SE	1	\$2,500
MILL STREET	HIGH SCHOOL DRIVE	3486	SW	1	\$2,500
MILL STREET	MCKENZIE STREET	3487	NE	5	\$2,500
MILL STREET	MCKENZIE STREET	3488	SE	2	\$2,500
MILL STREET	MCKENZIE STREET	3489	SW	2	\$2,500
MILL STREET	MESQUITE STREET	3490	NE	2	\$2,500
MILL STREET	MESQUITE STREET	3492	SW	2	\$2,500
MILL STREET	YALE AVENUE	3493	NW	4	\$2,500
MILL STREET	YALE AVENUE	3494	NE	2	\$2,500
MILL STREET	YALE AVENUE	3495	SW	4	\$2,500
MILL STREET	HARVARD AVENUE	3496	NW	4	\$2,500
MILL STREET	HARVARD AVENUE	3497	NE	2	\$2,500
MILL STREET	HARVARD AVENUE	3498	SE	4	\$2,500
MILL STREET	HUFFINES STREET	3499	NW	3	\$2,500
MILL STREET	HUFFINES STREET	3500	SE	5	\$2,500
MILL STREET	HUFFINES STREET	3557	SW	1	\$2,500
MILL STREET	ACCESS TO IH-35 FROM MILL STREET	3569	NW	2	\$2,500
MILL STREET	ACCESS TO IH-35 FROM MILL STREET	3571	SW	4	\$2,500
TEXAS STREET	MCDONNELL STREET	3574	SE	5	\$2,500
CHARLES STREET	HARVARD AVENUE	3903	NE	2	\$2,500
CHARLES STREET	HARVARD AVENUE	3906	SE	2	\$2,500

City of Lewisville

Project # : 7

Detailed Location Data

<i>North - South Street</i>	<i>East - West Street</i>	<i>Corner ID</i>	<i>Corner Designation</i>	<i>Priority</i>	<i>Total</i>
CHARLES STREET	YALE AVENUE	3910	NW	2	\$2,500
CHARLES STREET	YALE AVENUE	3913	NE	5	\$2,500
CHARLES STREET	YALE AVENUE	3918	SE	2	\$2,500
CHARLES STREET	YALE AVENUE	3922	SW	2	\$2,500
LAKE SHORE DRIVE	YALE AVENUE	3926	NW	4	\$2,500
LAKE SHORE DRIVE	YALE AVENUE	3931	NE	5	\$2,500
LAKE SHORE DRIVE	YALE AVENUE	3936	SE	5	\$2,500
LAKE SHORE DRIVE	YALE AVENUE	3939	SW	4	\$2,500
LAKE SHORE DRIVE	HARBOR DRIVE	3943	NW	3	\$2,500
LAKE SHORE DRIVE	HARBOR DRIVE	3946	NE	2	\$2,500
LAKE SHORE DRIVE	HARBOR DRIVE	3949	SW	5	\$2,500
POYDRAS STREET	HIGH SCHOOL DRIVE	3954	SE	5	\$2,500
CHARLES STREET	HIGH SCHOOL DRIVE	3969	NW	5	\$2,500
CHARLES STREET	LAKE SHORE DRIVE	3974	NE	5	\$2,500
CHARLES STREET	HIGH SCHOOL DRIVE	3980	SE	5	\$2,500
CHARLES STREET	HIGH SCHOOL DRIVE	3984	SW	5	\$2,500
MILTON STREET	HIGH SCHOOL DRIVE	3987	NW	4	\$2,500
MILTON STREET	HIGH SCHOOL DRIVE	3995	NE	4	\$2,500
MILTON STREET	HIGH SCHOOL DRIVE	3998	SE	6	\$2,500
MILTON STREET	HIGH SCHOOL DRIVE	3999	SW	5	\$2,500
PICKETT STREET	HIGH SCHOOL DRIVE	4000	NW	3	\$2,500
PICKETT STREET	HIGH SCHOOL DRIVE	4001	NE	4	\$2,500
PICKETT STREET	HIGH SCHOOL DRIVE	4002	SE	2	\$2,500
MID BLOCK CROSSING	HIGH SCHOOL DRIVE	4003	NW	4	\$2,500
MID BLOCK CROSSING	HIGH SCHOOL DRIVE	4004	SW	2	\$2,500
FOX AVENUE	HIGH SCHOOL DRIVE	4005	NW	3	\$2,500
FOX AVENUE	HIGH SCHOOL DRIVE	4006	NE	4	\$2,500
FOX AVENUE	HIGH SCHOOL DRIVE	4007	SE	4	\$2,500
FOX AVENUE	HIGH SCHOOL DRIVE	4008	SW	5	\$2,500
FOX AVENUE	LAKE HAVEN DRIVE	4009	NE	4	\$2,500
FOX AVENUE	LAKE HAVEN DRIVE	4010	SE	2	\$2,500
FOX AVENUE	LAKE HAVEN DRIVE	4011	SW	4	\$2,500
HARBOR DRIVE	LAKE HAVEN DRIVE	4013	SE	2	\$2,500
HARBOR DRIVE	LAKE HAVEN DRIVE	4014	SW	2	\$2,500
YALE AVENUE	LAKE HAVEN DRIVE	4015	NW	5	\$2,500
YALE AVENUE	LAKE HAVEN DRIVE	4016	SE	2	\$2,500
YALE AVENUE	LAKE HAVEN DRIVE	4017	SW	2	\$2,500
LAKE SHORE DRIVE	LAKE HAVEN DRIVE	4018	NE	5	\$2,500
LAKE SHORE DRIVE	LAKE HAVEN DRIVE	4019	SE	2	\$2,500

City of Lewisville

Project # : 7

Detailed Location Data

<i>North - South Street</i>	<i>East - West Street</i>	<i>Corner ID</i>	<i>Corner Designation</i>	<i>Priority</i>	<i>Total</i>
LAKE SHORE DRIVE	LAKE HAVEN DRIVE	4020	SW	2	\$2,500
CHARLES STREET	LAKE HAVEN DRIVE	4021	NW	2	\$2,500
CHARLES STREET	LAKE HAVEN DRIVE	4022	NE	2	\$2,500
COWAN AVENUE	EDWARDS STREET	4023	NW	4	\$2,500
COWAN AVENUE	EDWARDS STREET	4024	NE	5	\$2,500
COWAN AVENUE	EDWARDS STREET	4025	SE	3	\$2,500
COWAN AVENUE	EDWARDS STREET	4026	SW	4	\$2,500
COWAN AVENUE	HICKORY STREET	4027	NW	2	\$2,500
COWAN AVENUE	HICKORY STREET	4028	NE	2	\$2,500
COWAN AVENUE	HICKORY STREET	4029	SE	2	\$2,500
COWAN AVENUE	HICKORY STREET	4030	SW	2	\$2,500
COWAN AVENUE	ELM STREET	4031	NW	2	\$2,500
COWAN AVENUE	ELM STREET	4032	NE	1	\$2,500
COWAN AVENUE	ELM STREET	4033	SE	4	\$2,500
COWAN AVENUE	ELM STREET	4034	SW	5	\$2,500
EDNA AVENUE	ELM STREET	4037	NW	3	\$2,500
EDNA AVENUE	ELM STREET	4038	NE	5	\$2,500
EDNA AVENUE	ELM STREET	4039	SE	5	\$2,500
CHARLES STREET	HOUSTON STREET	4045	NE	2	\$2,500
CHARLES STREET	HOUSTON STREET	4046	SE	1	\$2,500
CHARLES STREET	EDWARDS STREET	4047	NE	1	\$2,500
CHARLES STREET	EDWARDS STREET	4048	SE	2	\$2,500
EDNA AVENUE	PURNELL STREET	4049	NW	4	\$2,500
EDNA AVENUE	PURNELL STREET	4050	NE	5	\$2,500
EDNA AVENUE	PURNELL STREET	4051	SW	2	\$2,500
COWAN AVENUE	PURNELL STREET	4052	NW	2	\$2,500
COWAN AVENUE	PURNELL STREET	4053	NE	2	\$2,500
COWAN AVENUE	PURNELL STREET	4054	SE	2	\$2,500
FOX AVENUE	PURNELL STREET	4055	NW	2	\$2,500
FOX AVENUE	PURNELL STREET	4056	SE	5	\$2,500
FOX AVENUE	PURNELL STREET	4057	SW	5	\$2,500
PICKETT STREET	PURNELL STREET	4058	NW	2	\$2,500
PICKETT STREET	PURNELL STREET	4059	SE	4	\$2,500
PICKETT STREET	PURNELL STREET	4060	SW	4	\$2,500
MILTON STREET	PURNELL STREET	4061	NW	4	\$2,500
MILTON STREET	PURNELL STREET	4062	NE	5	\$2,500
MILTON STREET	PURNELL STREET	4063	SE	3	\$2,500
MILTON STREET	PURNELL STREET	4064	SW	2	\$2,500
CHARLES STREET	PURNELL STREET	4065	NW	4	\$2,500

City of Lewisville


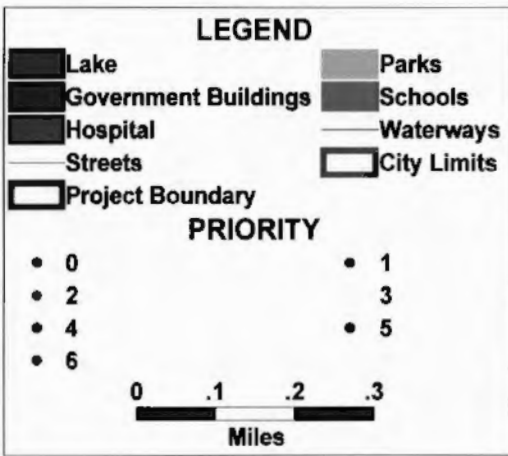
Project # : 7

Detailed Location Data

<i>North - South Street</i>	<i>East - West Street</i>	<i>Corner ID</i>	<i>Corner Designation</i>	<i>Priority</i>	<i>Total</i>
CHARLES STREET	PURNELL STREET	4066	NE	3	\$2,500
CHARLES STREET	PURNELL STREET	4067	SE	1	\$2,500
CHARLES STREET	PURNELL STREET	4068	SW	3	\$2,500
MILL STREET	PURNELL STREET	4069	NW	3	\$2,500
MILL STREET	PURNELL STREET	4070	NE	3	\$2,500
MILL STREET	PURNELL STREET	4071	SE	1	\$2,500
MILL STREET	PURNELL STREET	4072	SW	2	\$2,500
CHARLES STREET	MID BLOCK CROSSING	4073	NW	2	\$2,500
CHARLES STREET	MID BLOCK CROSSING	4074	NE	2	\$2,500
KEALY AVENUE	PURNELL STREET	4075	NW	2	\$2,500
KEALY AVENUE	PURNELL STREET	4076	NE	5	\$2,500
<i>'Project #' = 7 (128 Corners)</i>				Total	<i>\$320,000</i>

City of Lewisville

Project # 8



City of Lewisville

Project # : 8

Detailed Location Data

<i>North - South Street</i>	<i>East - West Street</i>	<i>Corner ID</i>	<i>Corner Designation</i>	<i>Priority</i>	<i>Total</i>
DEGAN AVENUE	COLLEGE STREET	2817	SW	3	\$2,500
CHARLES STREET	COLLEGE STREET	2981	SE	3	\$2,500
CHARLES STREET	COLLEGE STREET	2985	SW	3	\$2,500
HEROD STREET	COLLEGE STREET	2992	SE	4	\$2,500
HEROD STREET	COLLEGE STREET	2998	SW	4	\$2,500
LYNN AVENUE	COLLEGE STREET	3003	SE	3	\$2,500
LYNN AVENUE	COLLEGE STREET	3015	SW	4	\$2,500
EDNA AVENUE	COLLEGE STREET	3017	SE	4	\$2,500
EDNA AVENUE	COLLEGE STREET	3026	SW	4	\$2,500
HATCHER AVENUE	COLLEGE STREET	3028	NW	5	\$2,500
HATCHER AVENUE	COLLEGE STREET	3029	SE	4	\$2,500
HATCHER AVENUE	COLLEGE STREET	3031	SW	4	\$2,500
DEGAN AVENUE	RICHLAND STREET	3033	SW	5	\$2,500
COWAN AVENUE	RICHLAND STREET	3036	NW	3	\$2,500
COWAN AVENUE	RICHLAND STREET	3038	SW	4	\$2,500
HATCHER AVENUE	WALTERS STREET	3040	NW	5	\$2,500
HATCHER AVENUE	WALTERS STREET	3046	NE	3	\$2,500
COWAN AVENUE	COLLEGE STREET	3056	NW	4	\$2,500
COWAN AVENUE	COLLEGE STREET	3058	NE	3	\$2,500
COWAN AVENUE	COLLEGE STREET	3059	SE	3	\$2,500
COWAN AVENUE	COLLEGE STREET	3060	SW	3	\$2,500
COWAN AVENUE	WALTERS STREET	3061	NW	2	\$2,500
COWAN AVENUE	COLLEGE PARKWAY	3062	NE	4	\$2,500
COWAN AVENUE	COLLEGE PARKWAY	3063	SE	3	\$2,500
HEROD STREET	WALTERS STREET	3065	NE	4	\$2,500
HEROD STREET	WALTERS STREET	3066	SW	5	\$2,500
CHARLES STREET	WALTERS STREET	3067	NW	4	\$2,500
CHARLES STREET	WALTERS STREET	3068	NE	3	\$2,500
CHARLES STREET	WALTERS STREET	3071	SW	3	\$2,500
MILL STREET	WALTERS STREET	3072	NW	1	\$2,500
MILL STREET	WALTERS STREET	3074	NE	1	\$2,500
MILL STREET	WALTERS STREET	3079	SE	2	\$2,500
MILL STREET	WALTERS STREET	3080	SW	5	\$2,500
KEALY AVENUE	WALTERS STREET	3081	NW	3	\$2,500
KEALY AVENUE	WALTERS STREET	3082	NE	4	\$2,500
KEALY AVENUE	WALTERS STREET	3083	SE	4	\$2,500
KEALY AVENUE	WALTERS STREET	3084	SW	4	\$2,500
VALLEY RIDGE BOULEVARD	COLLEGE STREET	3088	SE	5	\$2,500
RAILROAD STREET	COLLEGE STREET	3098	NW	5	\$2,500

City of Lewisville

Project # : 8

Detailed Location Data

<i>North - South Street</i>	<i>East - West Street</i>	<i>Corner ID</i>	<i>Corner Designation</i>	<i>Priority</i>	<i>Total</i>
RAILROAD STREET	COLLEGE STREET	3100	SE	5	\$2,500
RAILROAD STREET	COLLEGE STREET	3103	SW	3	\$2,500
LEONARD STREET	COLLEGE STREET	3106	NW	4	\$2,500
LEONARD STREET	COLLEGE STREET	3107	SE	3	\$2,500
LEONARD STREET	COLLEGE STREET	3110	SW	5	\$2,500
HENRIETTA STREET	COLLEGE STREET	3116	SE	4	\$2,500
HENRIETTA STREET	COLLEGE STREET	3119	SW	4	\$2,500
HARRIS STREET	COLLEGE STREET	3122	SE	4	\$2,500
HARRIS STREET	COLLEGE STREET	3124	SW	4	\$2,500
KEALY AVENUE	COLLEGE STREET	3126	NW	3	\$2,500
KEALY AVENUE	COLLEGE STREET	3128	NE	5	\$2,500
KEALY AVENUE	COLLEGE STREET	3131	SE	3	\$2,500
KEALY AVENUE	COLLEGE STREET	3133	SW	3	\$2,500
MILL STREET	COLLEGE STREET	3139	NW	2	\$2,500
MILL STREET	COLLEGE STREET	3141	NE	3	\$2,500
MILL STREET	COLLEGE PARKWAY	3143	SE	4	\$2,500
MILL STREET	COLLEGE STREET	3147	SW	2	\$2,500
LEONARD STREET	LEGENDS STREET	3149	NW	3	\$2,500
LEONARD STREET	LEGENDS STREET	3151	NE	3	\$2,500
LEONARD STREET	LEGENDS STREET	3153	SE	4	\$2,500
LEONARD STREET	LEGENDS STREET	3154	SW	3	\$2,500
HENRIETTA STREET	LEGENDS STREET	3156	NW	4	\$2,500
HENRIETTA STREET	LEGENDS STREET	3159	NE	3	\$2,500
HENRIETTA STREET	LEGENDS STREET	3160	SE	5	\$2,500
HENRIETTA STREET	LEGENDS STREET	3164	SW	5	\$2,500
DEGAN AVENUE	MAIN STREET	3165	NW	4	\$2,500
DEGAN AVENUE	MAIN STREET	3168	NE	5	\$2,500
DEGAN AVENUE	MAIN STREET	3171	SW	2	\$2,500
LYNN AVENUE	MAIN STREET	3174	NW	4	\$2,500
LYNN AVENUE	MAIN STREET	3176	NE	4	\$2,500
LYNN AVENUE	MAIN STREET	3178	SE	1	\$2,500
EDNA AVENUE	MAIN STREET	3182	SE	4	\$2,500
EDNA AVENUE	MAIN STREET	3185	SW	4	\$2,500
EDNA AVENUE	MAIN STREET	3194	NW	5	\$2,500
EDNA AVENUE	MAIN STREET	3196	NE	5	\$2,500
EDNA AVENUE	MAIN STREET	3197	SE	5	\$2,500
COWAN AVENUE	MAIN STREET	3198	NW	4	\$2,500
COWAN AVENUE	MAIN STREET	3206	SE	5	\$2,500
COWAN AVENUE	MAIN STREET	3211	SW	3	\$2,500

City of Lewisville

Project # : 8

Detailed Location Data

<i>North - South Street</i>	<i>East - West Street</i>	<i>Corner ID</i>	<i>Corner Designation</i>	<i>Priority</i>	<i>Total</i>
HATCHER AVENUE	MAIN STREET	3217	NW	5	\$2,500
HATCHER AVENUE	MAIN STREET	3219	NE	5	\$2,500
HATCHER AVENUE	MAIN STREET	3221	SE	2	\$2,500
CHURCH STREET	MAIN STREET	3244	NE	3	\$2,500
CHURCH STREET	MAIN STREET	3246	SW	2	\$2,500
MILTON STREET	MAIN STREET	3249	NW	2	\$2,500
MILTON STREET	MAIN STREET	3254	SW	5	\$2,500
CHARLES STREET	MAIN STREET	3257	NW	1	\$2,500
CHARLES STREET	MAIN STREET	3260	NE	1	\$2,500
CHARLES STREET	MAIN STREET	3263	SE	3	\$2,500
CHARLES STREET	MAIN STREET	3264	SW	1	\$2,500
MID BLOCK CROSSING	MAIN STREET	3265	NE	5	\$2,500
MILL STREET	MAIN STREET	3268	NW	1	\$2,500
MILL STREET	MAIN STREET	3271	NE	3	\$2,500
MILL STREET	MAIN STREET	3273	SE	3	\$2,500
MILL STREET	MAIN STREET	3274	SW	1	\$2,500
KEALY AVENUE	MAIN STREET	3277	NW	3	\$2,500
KEALY AVENUE	MAIN STREET	3279	NE	3	\$2,500
KEALY AVENUE	MAIN STREET	3281	SW	4	\$2,500
HARRIS STREET	MAIN STREET	3282	NW	5	\$2,500
HARRIS ST	MAIN STREET	3283	NE	5	\$2,500
HENRIETTA STREET	MAIN STREET	3284	NW	4	\$2,500
HENRIETTA STREET	MAIN STREET	3285	NE	5	\$2,500
HENRIETTA STREET	MAIN STREET	3286	SE	5	\$2,500
HENRIETTA STREET	MAIN STREET	3287	SW	4	\$2,500
LEONARD STREET	MAIN STREET	3288	NW	4	\$2,500
LEONARD STREET	MAIN STREET	3289	NE	4	\$2,500
LEONARD STREET	MAIN STREET	3290	SE	5	\$2,500
LEONARD STREET	MAIN STREET	3291	SW	3	\$2,500
RAILROAD STREET	MAIN STREET	3292	NW	2	\$2,500
RAILROAD STREET	MAIN STREET	3294	SW	5	\$2,500
RAILROAD STREET	MAIN STREET	3295	SE	5	\$2,500
RAILROAD STREET	CHURCH STREET	3297	NW	3	\$2,500
RAILROAD STREET	CHURCH STREET	3299	SW	4	\$2,500
LEONARD STREET	CHURCH STREET	3300	NW	4	\$2,500
LEONARD STREET	CHURCH STREET	3301	NE	4	\$2,500
LEONARD STREET	CHURCH STREET	3302	SE	5	\$2,500
LEONARD STREET	CHURCH STREET	3303	SW	4	\$2,500
HENRIETTA STREET	CHURCH STREET	3340	NW	5	\$2,500

City of Lewisville

Project # : 8

Detailed Location Data

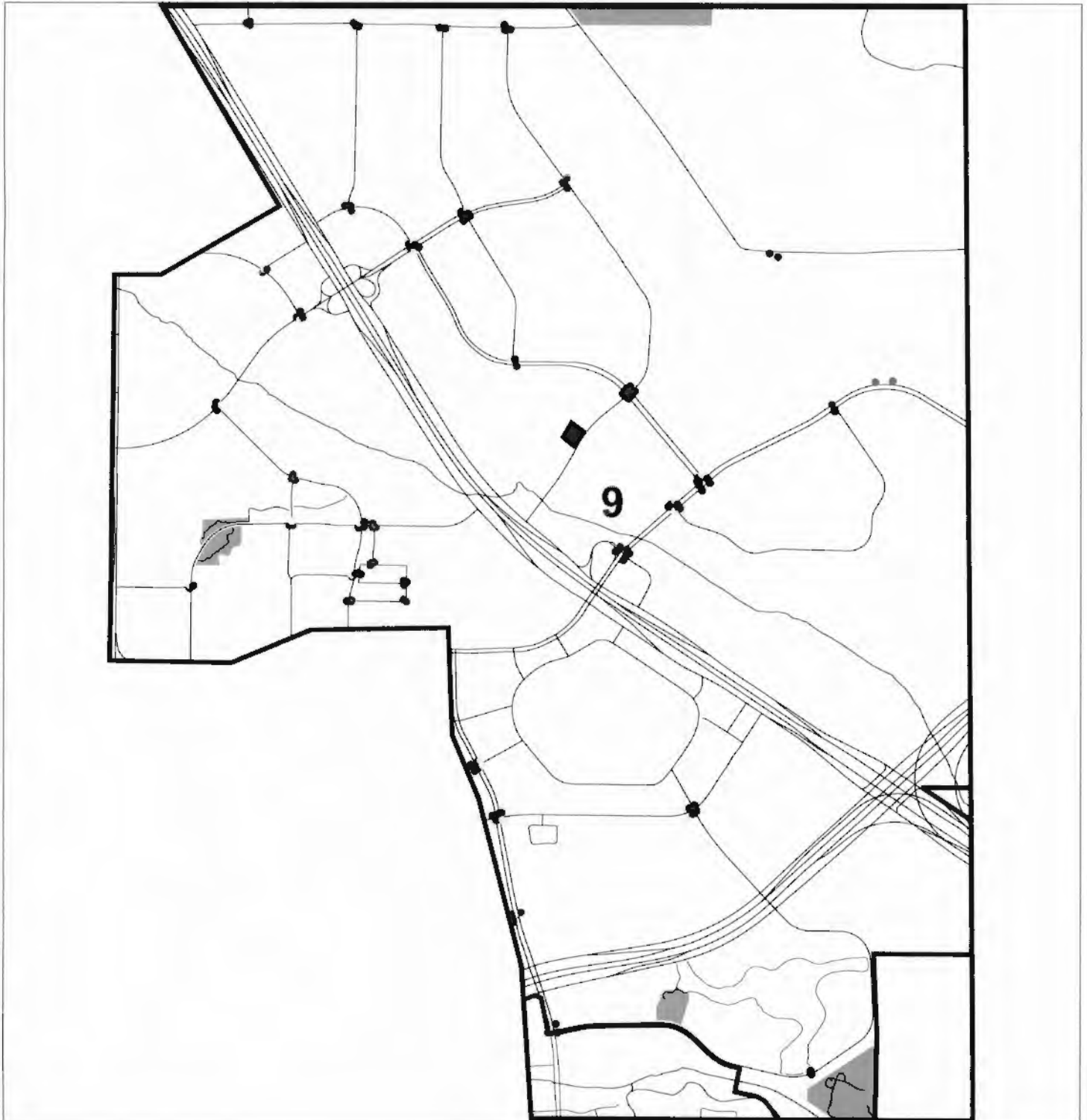
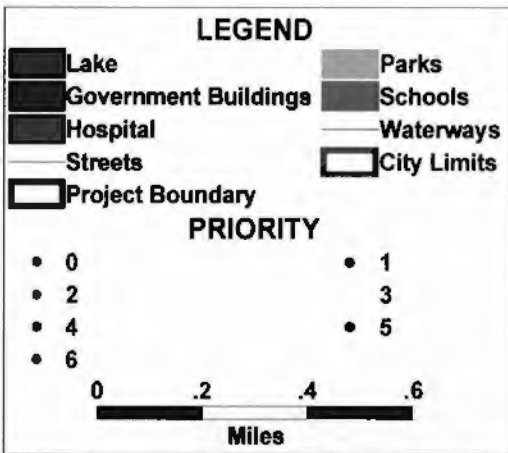
<i>North - South Street</i>	<i>East - West Street</i>	<i>Corner ID</i>	<i>Corner Designation</i>	<i>Priority</i>	<i>Total</i>
HENRIETTA STREET	CHURCH STREET	3342	NE	3	\$2,500
HENRIETTA STREET	CHURCH STREET	3344	SE	4	\$2,500
HENRIETTA STREET	CHURCH STREET	3347	SW	5	\$2,500
HARRIS STREET	CHURCH STREET	3352	NE	3	\$2,500
KEALY AVENUE	CHURCH STREET	3358	NW	3	\$2,500
KEALY AVENUE	CHURCH STREET	3362	NE	3	\$2,500
KEALY AVENUE	CHURCH STREET	3363	SE	5	\$2,500
KEALY AVENUE	CHURCH STREET	3366	SW	4	\$2,500
MILL STREET	CHURCH STREET	3368	NW	5	\$2,500
MILL STREET	CHURCH STREET	3380	NE	1	\$2,500
MILL STREET	CHURCH STREET	3384	SE	3	\$2,500
MILL STREET	CHURCH STREET	3387	SW	2	\$2,500
POYDRAS STREET	CHURCH STREET	3390	NW	1	\$2,500
POYDRAS STREET	CHURCH STREET	3391	NE	2	\$2,500
POYDRAS STREET	CHURCH STREET	3394	SE	5	\$2,500
POYDRAS STREET	CHURCH STREET	3396	SW	4	\$2,500
CHARLES STREET	CHURCH STREET	3398	NW	3	\$2,500
CHARLES STREET	CHURCH STREET	3401	NE	4	\$2,500
CHARLES STREET	CHURCH STREET	3404	SE	4	\$2,500
CHARLES STREET	CHURCH STREET	3406	SW	5	\$2,500
HEROD STREET	CHURCH STREET	3408	NW	4	\$2,500
HEROD STREET	CHURCH STREET	3410	NE	5	\$2,500
KEALY AVENUE	LEGENDS STREET	3425	SE	5	\$2,500
MILL STREET	ELM STREET	3469	SE	2	\$2,500
MILL STREET	ELM STREET	3473	SW	3	\$2,500
COWAN AVENUE	PERRY STREET	4035	NE	5	\$2,500
COWAN AVENUE	PERRY STREET	4036	SE	1	\$2,500
CHARLES STREET	ELM STREET	4041	NW	5	\$2,500
CHARLES STREET	ELM STREET	4042	NE	1	\$2,500
CHARLES STREET	ELM STREET	4043	SE	2	\$2,500
CHARLES STREET	ELM STREET	4044	SW	1	\$2,500

'Project #' = 8 (148 Corners)

Total \$370,000

City of Lewisville

Project # 9



City of Lewisville

Project # : 9

Detailed Location Data

North - South Street	East - West Street	Corner ID	Corner Designation	Priority	Total
HONDA DRIVE (KIA DRIVE)	SOUTHWEST PARKWAY	1895	NW	3	\$2,500
HONDA DRIVE (KIA DRIVE)	SOUTHWEST PARKWAY	1905	SW	2	\$2,500
LAKE VISTA DRIVE	MID BLOCK CROSSING	2451	NE	4	\$2,500
LAKE VISTA DRIVE	MID BLOCK CROSSING	2454	SE	4	\$2,500
MACARTHUR BOULEVARD	LAKE VISTA DRIVE	2456	NE	4	\$2,500
MACARTHUR BOULEVARD	LAKE VISTA DRIVE	2458	SE	4	\$2,500
MACARTHUR BOULEVARD	LAKE VISTA DRIVE	2461	SW	2	\$2,500
MACARTHUR BOULEVARD	VISTA RIDGE MALL DRIVE	2476	NW	5	\$2,500
MACARTHUR BOULEVARD	VISTA RIDGE MALL DRIVE	2477	Median NW - NE	5	\$2,500
MACARTHUR BOULEVARD	VISTA RIDGE MALL DRIVE	2478	NE	4	\$2,500
MACARTHUR BOULEVARD	VISTA RIDGE MALL DRIVE	2479	SE	3	\$2,500
MACARTHUR BOULEVARD	VISTA RIDGE MALL DRIVE	2482	Median SE - SW	5	\$2,500
MACARTHUR BOULEVARD	VISTA RIDGE MALL DRIVE	2485	SW	3	\$2,500
LAKE VISTA DRIVE	VISTA RIDGE MALL DRIVE	2488	NW	5	\$2,500
LAKE VISTA DRIVE	VISTA RIDGE MALL DRIVE	2493	NE	5	\$2,500
LAKE VISTA DRIVE	VISTA RIDGE MALL DRIVE	2495	SE	4	\$2,500
MACARTHUR BOULEVARD	HIGHLAND DRIVE	2620	NW	5	\$2,500
MACARTHUR BOULEVARD	HIGHLAND DRIVE	2622	NE	2	\$2,500
MACARTHUR BOULEVARD	HIGHLAND DRIVE	2625	SW	5	\$2,500
MACARTHUR BOULEVARD	HIGHLAND DRIVE	2629	Median SW - NW	5	\$2,500
UECKER LANE	CORPORATE DRIVE	3338	NW	4	\$2,500
UECKER LANE	CORPORATE DRIVE	3345	NE	4	\$2,500
UECKER LANE	CORPORATE DRIVE	3351	SE	3	\$2,500
UECKER LANE	CORPORATE DRIVE	3359	SW	1	\$2,500
SOUTHWEST PARKWAY	CORPORATE DRIVE	3364	NW	1	\$2,500
SOUTHWEST PARKWAY	CORPORATE DRIVE	3371	NE	1	\$2,500
SOUTHWEST PARKWAY	CORPORATE DRIVE	3376	SE	2	\$2,500
SOUTHWEST PARKWAY	CORPORATE DRIVE	3379	SW	3	\$2,500
OAK BEND DRIVE	FORESTBROOK DRIVE	3683	NW	3	\$2,500
OAK BEND DRIVE	FORESTBROOK DRIVE	3684	NE	1	\$2,500
OAK BEND DRIVE	FORESTBROOK DRIVE	3686	SW	4	\$2,500
UECKER LANE	OAKBEND DRIVE	3690	NW	3	\$2,500
UECKER LANE	OAKBEND DRIVE	3692	NE	3	\$2,500
UECKER LANE	OAKBEND DRIVE	3694	SE	2	\$2,500
UECKER LANE	OAKBEND DRIVE	3695	SW	4	\$2,500
UECKER LANE	ROCKBROOK DRIVE	3697	NW	2	\$2,500
UECKER LANE	ROCKBROOK DRIVE	3698	SE	2	\$2,500
UECKER LANE	ROCKBROOK DRIVE	3700	SW	2	\$2,500
ROCKBROOK DRIVE	OAKBEND DRIVE	3702	NW	3	\$2,500

City of Lewisville

Project # : 9

Detailed Location Data

<i>North - South Street</i>	<i>East - West Street</i>	<i>Corner ID</i>	<i>Corner Designation</i>	<i>Priority</i>	<i>Total</i>
ROCKBROOK DRIVE	OAKBEND DRIVE	3703	NE	5	\$2,500
ROCKBROOK DRIVE	OAKBEND DRIVE	3705	SE	6	\$2,500
ROCKBROOK DRIVE	OAKBEND DRIVE	3706	SW	4	\$2,500
SALADO DRIVE	OAKBROOK DRIVE	3707	NW	2	\$2,500
SALADO DRIVE	OAKBROOK DRIVE	3708	SE	6	\$2,500
SALADO DRIVE	OAKBROOK DRIVE	3709	SW	6	\$2,500
SALADO DRIVE	DUBLIN STREET	3711	NW	6	\$2,500
SALADO DRIVE	DUBLIN STREET	3713	NE	6	\$2,500
SALADO DRIVE	DUBLIN STREET	3715	SW	5	\$2,500
ROUND ROCK DRIVE	MID BLOCK CROSSING	3718	NW	5	\$2,500
ROUND ROCK DRIVE	MID BLOCK CROSSING	3720	NE	5	\$2,500
ASPERMONT WAY	TEAGUE DRIVE	3727	NW	5	\$2,500
ASPERMONT WAY	TEAGUE DRIVE	3729	NE	5	\$2,500
ASPERMONT WAY	TEAGUE DRIVE	3731	SW	6	\$2,500
ASPERMONT WAY	HAMILTON STREET	3732	NW	5	\$2,500
ASPERMONT WAY	HAMILTON STREET	3733	SE	2	\$2,500
ROCKBROOK DRIVE	UECKER LANE	3734	NW	3	\$2,500
ROCKBROOK DRIVE	UECKER LANE	3735	NE	1	\$2,500
ROCKBROOK DRIVE	HAMILTON STREET	3737	NE	6	\$2,500
ROCKBROOK DRIVE	HAMILTON STREET	3738	SE	6	\$2,500
ROCKBROOK DRIVE	HAMILTON STREET	3739	SW	5	\$2,500
LAKEPOINTE DRIVE	WATERS RIDGE DRIVE	3798	NW	1	\$2,500
LAKEPOINTE DRIVE	WATERS RIDGE DRIVE	3799	NE	4	\$2,500
LAKEPOINTE DRIVE	WATERS RIDGE DRIVE	3800	Median NE - SE	5	\$2,500
LAKEPOINTE DRIVE	WATERS RIDGE DRIVE	3801	SE	5	\$2,500
LAKEPOINTE DRIVE	WATERS RIDGE DRIVE	3802	SW	4	\$2,500
LAKEPOINTE DRIVE	WATERS RIDGE DRIVE	3803	Median SW - NW	5	\$2,500
LAKWAY DRIVE	LAKEPOINTE DRIVE	3804	NW	3	\$2,500
LAKWAY DRIVE	LAKEPOINTE DRIVE	3805	NE	4	\$2,500
LAKWAY DRIVE	LAKEPOINTE DRIVE	3807	SE	2	\$2,500
CORPORATE DRIVE	WATERS RIDGE DRIVE	3808	NW	2	\$2,500
CORPORATE DRIVE	WATERS RIDGE DRIVE	3812	SW	6	\$2,500
WATERS RIDGE DRIVE	BENNETT LANE	3814	NW	5	\$2,500
LAKWAY DRIVE	BENNETT LANE	3820	SE	4	\$2,500
LAKWAY DRIVE	BENNETT LANE	3823	SW	4	\$2,500
YATES STREET	BENNETT LANE	3825	NW	6	\$2,500
RAILROAD STREET	HEBRON PARKWAY	3827	NE	2	\$2,500
YATES STREET	BENNETT LANE	3828	NE	4	\$2,500
YATES STREET	BENNETT LANE	3829	SE	2	\$2,500

City of Lewisville

Project # : 9

Detailed Location Data

<i>North - South Street</i>	<i>East - West Street</i>	<i>Corner ID</i>	<i>Corner Designation</i>	<i>Priority</i>	<i>Total</i>
RIDGEVIEW DRIVE	BENNETT LANE	3831	NW	2	\$2,500
LAKESIDE CIRCLE	HEBRON PARKWAY	3832	SW	5	\$2,500
RIDGEVIEW DRIVE	BENNETT LANE	3834	SE	5	\$2,500
LAKEPOINTE DRIVE	HEBRON PARKWAY	3835	NW	2	\$2,500
RIDGEVIEW DRIVE	BENNETT LANE	3836	SW	5	\$2,500
LAKEPOINTE DRIVE	HEBRON PARKWAY	3838	Median NW - NE	5	\$2,500
LAKEWAY DRIVE	CORPORATE DRIVE	3839	NW	5	\$2,500
LAKEPOINTE DRIVE	HEBRON PARKWAY	3841	NE	3	\$2,500
LAKEWAY DRIVE	CORPORATE DRIVE	3842	NE	3	\$2,500
LAKEWAY DRIVE	CORPORATE DRIVE	3844	Median NE - SE	5	\$2,500
LAKEWAY DRIVE	CORPORATE DRIVE	3845	SE	5	\$2,500
LAKEPOINTE DRIVE	HEBRON PARKWAY	3846	Median NE - SE	5	\$2,500
LAKEWAY DRIVE	CORPORATE DRIVE	3847	SW	5	\$2,500
LAKEPOINTE DRIVE	HEBRON PARKWAY	3849	SE	1	\$2,500
LAKEWAY DRIVE	CORPORATE DRIVE	3850	Median SW - NW	5	\$2,500
LAKEPOINTE DRIVE	HEBRON PARKWAY	3852	SW	1	\$2,500
LAKEPOINTE DRIVE	CORPORATE DRIVE	3853	NW	4	\$2,500
LAKEPOINTE DRIVE	HEBRON PARKWAY	3855	Median SW - NW	5	\$2,500
LAKEPOINTE DRIVE	CORPORATE DRIVE	3856	NE	3	\$2,500
LAKEPOINTE DRIVE	CORPORATE DRIVE	3858	Median NE - SE	5	\$2,500
LAKESIDE CIRCLE	HEBRON PARKWAY	3859	NW	4	\$2,500
LAKEPOINTE DRIVE	CORPORATE DRIVE	3864	SW	3	\$2,500
LAKESIDE CIRCLE	HEBRON PARKWAY	3865	NE	3	\$2,500
LAKEPOINTE DRIVE	CORPORATE DRIVE	3867	Median SW - NW	5	\$2,500
RIDGEVIEW DRIVE	LAKEPOINTE DRIVE	3868	NW	4	\$2,500
RIDGEVIEW DRIVE	LAKEPOINTE DRIVE	3870	NE	4	\$2,500
RIDGEVIEW DRIVE	LAKEPOINTE DRIVE	3871	SE	2	\$2,500
LAKESIDE CIRCLE	HEBRON PARKWAY	3873	Median NE - SE	5	\$2,500
LAKESIDE CIRCLE	HEBRON PARKWAY	3876	SE	2	\$2,500
LAKESIDE CIRCLE	HEBRON PARKWAY	3879	SW	3	\$2,500
ROBERTS STREET	HEBRON PARKWAY	3882	NW	1	\$2,500
ROBERTS STREET	HEBRON PARKWAY	3887	NE	2	\$2,500
ROBERTS STREET	HEBRON PARKWAY	3891	SE	4	\$2,500
ROBERTS STREET	HEBRON PARKWAY	3894	SW	1	\$2,500
MACARTHUR BOULEVARD	LEWIS DRIVE	3902	NW	6	\$2,500
MACARTHUR BOULEVARD	LEWIS DRIVE	3905	Median NW - NE	5	\$2,500
MACARTHUR BOULEVARD	LEWIS DRIVE	3907	NE	3	\$2,500
MACARTHUR BOULEVARD	LEWIS DRIVE	3911	SE	3	\$2,500
MACARTHUR BOULEVARD	LEWIS DRIVE	3912	Median SE - SW	5	\$2,500

City of Lewisville

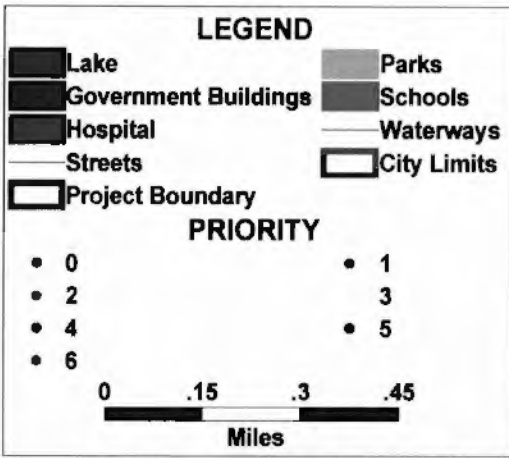
Project # :9

Detailed Location Data

<i>North - South Street</i>	<i>East - West Street</i>	<i>Corner ID</i>	<i>Corner Designation</i>	<i>Priority</i>	<i>Total</i>
MACARTHUR BOULEVARD	LEWIS DRIVE	3915	SW	5	\$2,500
MACARTHUR BOULEVARD	LEWIS DRIVE	3917	Median SW - NW	5	\$2,500
LAKESIDE CIRCLE	HEBRON PARKWAY	4083	NW	2	\$2,500
<i>'Project #' = 9 (120 Corners)</i>				Total	\$300,000

City of Lewisville

Project # 10



City of Lewisville

Project # : 10

Detailed Location Data

<i>North - South Street</i>	<i>East - West Street</i>	<i>Corner ID</i>	<i>Corner Designation</i>	<i>Priority</i>	<i>Total</i>
NEALE STREET	FERGUSON DRIVE	2549	NW	3	\$2,500
NEALE STREET	FERGUSON DRIVE	2551	NE	3	\$2,500
NEALE STREET	FERGUSON DRIVE	2554	SE	4	\$2,500
NEALE STREET	FERGUSON DRIVE	2557	SW	5	\$2,500
NEALE STREET	PINE STREET	2561	NW	4	\$2,500
NEALE STREET	PINE STREET	2563	NE	2	\$2,500
NEALE STREET	PINE STREET	2565	SE	5	\$2,500
NEALE STREET	PINE STREET	2571	SW	5	\$2,500
WEST WAY	NORTHSIDE AVENUE	2573	NE	5	\$2,500
WEST WAY	NORTHSIDE AVENUE	2576	SE	4	\$2,500
NEALE STREET	NORTHSIDE AVENUE	2577	NE	2	\$2,500
NEALE STREET	NORTHSIDE AVENUE	2585	SW	5	\$2,500
EAGLE COURT	JONES STREET	2586	NW	3	\$2,500
EAGLE COURT	JONES STREET	2587	NE	2	\$2,500
FAIRWAY DRIVE	JONES STREET	2590	NW	3	\$2,500
FAIRWAY DRIVE	JONES STREET	2592	NE	4	\$2,500
LAKECREST LANE	JONES STREET	2594	SE	1	\$2,500
LAKECREST LANE	JONES STREET	2596	SW	2	\$2,500
OAKRIDGE BOULEVARD	SAVAGE DRIVE	2601	NW	3	\$2,500
OAKRIDGE BOULEVARD	SAVAGE DRIVE	2603	NE	4	\$2,500
OAKRIDGE BOULEVARD	SAVAGE DRIVE	2606	SW	3	\$2,500
OAKRIDGE BOULEVARD	FRANKIE LANE	2607	NW	4	\$2,500
OAKRIDGE BOULEVARD	FRANKIE LANE	2610	SW	4	\$2,500
OAKRIDGE BOULEVARD	MARCUS DRIVE	2613	NW	2	\$2,500
OAKRIDGE BOULEVARD	MARCUS DRIVE	2614	SW	4	\$2,500
OAKRIDGE BOULEVARD	MONTI DRIVE	2624	NW	5	\$2,500
OAKRIDGE BOULEVARD	MONTI DRIVE	2627	SW	4	\$2,500
OAKRIDGE BOULEVARD	OAKRIDGE CIRCLE	2631	SE	4	\$2,500
OAKRIDGE BOULEVARD	OAKRIDGE CIRCLE	2634	SW	3	\$2,500
OAKRIDGE BOULEVARD	MONTI DRIVE	2636	NW	5	\$2,500
OAKRIDGE BOULEVARD	MONTI DRIVE	2638	SW	4	\$2,500
OAKRIDGE BOULEVARD	MARCUS DRIVE	2641	NW	5	\$2,500
OAKRIDGE BOULEVARD	MARCUS DRIVE	2642	SW	5	\$2,500
MID BLOCK CROSSING	HEDGEROW LANE	2646	NE	3	\$2,500
MID BLOCK CROSSING	HEDGEROW LANE	2651	SE	4	\$2,500
SAVAGE STREET	SANDRA DRIVE	2653	NW	1	\$2,500
SAVAGE STREET	SANDRA DRIVE	2659	SW	4	\$2,500
BRADY DRIVE	SANDRA LANE	2660	NW	3	\$2,500
BRADY DRIVE	SANDRA DRIVE	2671	NE	4	\$2,500

City of Lewisville

Project # : 10

Detailed Location Data

North - South Street	East - West Street	Corner ID	Corner Designation	Priority	Total
BRADY DRIVE	SANDRA DRIVE	2672	SE	2	\$2,500
BRADY DRIVE	BENT DRIVE	2675	NE	3	\$2,500
BRADY DRIVE	BRENT DRIVE	2679	SE	4	\$2,500
BRADY DRIVE	BRENT DRIVE	2681	SW	2	\$2,500
SAVAGE STREET	BRENT DRIVE	2682	NW	2	\$2,500
SAVAGE STREET	BRENT DRIVE	2686	SW	3	\$2,500
SAVAGE STREET	POINT ROAD	2687	NW	2	\$2,500
SAVAGE STREET	POINT ROAD	2689	SW	3	\$2,500
BRADY DRIVE	POINT ROAD	2691	NE	4	\$2,500
BRADY DRIVE	POINT ROAD	2692	SE	3	\$2,500
BRADY DRIVE	POINT ROAD	2693	SW	2	\$2,500
CLEARVIEW COURT	FOREST PARK DRIVE	2694	NW	1	\$2,500
CLEARVIEW COURT	FOREST PARK DRIVE	2696	SE	2	\$2,500
CLEARVIEW COURT	FOREST PARK DRIVE	2698	SW	1	\$2,500
MILL STREET	FOREST PARK DRIVE	2700	NE	2	\$2,500
MILL STREET	FOREST PARK DRIVE	2701	SE	2	\$2,500
MILL STREET	OAKRIDGE BOULEVARD	2703	NW	2	\$2,500
MILL STREET	OLD MILL CIRCLE	2706	SW	2	\$2,500
MILL STREET	NORTHSIDE AVENUE	2708	NW	3	\$2,500
MILL STREET	NORTHSIDE AVENUE	2709	SW	5	\$2,500
MILL STREET	PINE STREET	2711	NW	4	\$2,500
MILL STREET	PINE STREET	2721	SW	5	\$2,500
MILL STREET	FERGUSON DRIVE	2723	NW	3	\$2,500
MILL STREET	FERGUSON DRIVE	2726	SW	3	\$2,500
KEALY AVENUE	SIMMONS AVENUE	2727	NW	3	\$2,500
KEALY AVENUE	SIMMONS AVENUE	2730	SE	5	\$2,500
KEALY AVENUE	SIMMONS AVENUE	2733	SW	3	\$2,500
KEALY AVENUE	PARKWAY DRIVE	2734	NW	3	\$2,500
KEALY AVENUE	PARKWAY DRIVE	2735	NE	1	\$2,500
KEALY AVENUE	PARKWAY DRIVE	2737	SW	4	\$2,500
KEALY AVENUE	SMITH STREET	2738	NE	4	\$2,500
KEALY AVENUE	SMITH STREET	2739	SE	5	\$2,500
KEALY AVENUE	TREATMENT PLANT ROAD	2741	NW	5	\$2,500
KEALY AVENUE	TREATMENT PLANT ROAD	2743	NE	5	\$2,500
KEALY AVENUE	TREATMENT PLANT ROAD	2747	Median NE - SE	5	\$2,500
KEALY AVENUE	TREATMENT PLANT ROAD	2748	SE	3	\$2,500
KEALY AVENUE	TREATMENT PLANT ROAD	2751	SW	4	\$2,500
OAKRIDGE BOULEVARD	LAKE PARK ROAD	2757	NE	4	\$2,500
OAKRIDGE BOULEVARD	LAKE PARK ROAD	2759	SE	2	\$2,500

City of Lewisville

Project # : 10

Detailed Location Data

<i>North - South Street</i>	<i>East - West Street</i>	<i>Corner ID</i>	<i>Corner Designation</i>	<i>Priority</i>	<i>Total</i>
SAVAGE STREET	MID BLOCK CROSSING	2761	NW	2	\$2,500
SAVAGE STREET	MID BLOCK CROSSING	2766	NE	3	\$2,500
MILL STREET	LAKE PARK ROAD	2769	NW	5	\$2,500
MILL STREET	LAKE PARK ROAD	2770	NE	5	\$2,500
MILL STREET	LAKE PARK ROAD	2772	SE	5	\$2,500
MILL STREET	LAKE PARK ROAD	2774	SW	2	\$2,500
MILL STREET	JONES STREET	2790	NW	3	\$2,500
MILL STREET	JONES STREET	2793	NE	3	\$2,500
MILL STREET	JONES STREET	2794	SE	4	\$2,500
MILL STREET	JONES STREET	2799	SW	1	\$2,500
MILL STREET	COWAN AVENUE	2800	NE	3	\$2,500
MILL STREET	COWAN AVENUE	2802	Median NE - SE	2	\$2,500
MILL STREET	COWAN AVENUE	2805	SE	3	\$2,500
MILL STREET	VALLEY RIDGE BOULEVARD	2806	NW	1	\$2,500
MILL STREET	VALLEY RIDGE BOULEVARD	2811	NE	1	\$2,500
MILL STREET	VALLEY RIDGE BOULEVARD	2812	SE	1	\$2,500
MILL STREET	VALLEY RIDGE BOULEVARD	2814	SW	4	\$2,500
BLAIR DRIVE	MILlican DRIVE	2818	NW	3	\$2,500
BLAIR DRIVE	MILlican DRIVE	2819	NE	4	\$2,500
BLAIR DRIVE	MILlican DRIVE	2820	SE	2	\$2,500
BLAIR DRIVE	SIDES COURT	2822	NW	2	\$2,500
BLAIR DRIVE	SIDES COURT	2823	NE	1	\$2,500
BLAIR DRIVE	SIDES COURT	2827	SE	3	\$2,500
BLAIR DRIVE	CARL COURT	2828	NW	2	\$2,500
BLAIR DRIVE	CARL COURT	2830	NE	1	\$2,500
BLAIR DRIVE	CARL COURT	2831	SE	1	\$2,500
BLAIR DRIVE	LOUISE STREET	2833	NE	2	\$2,500
BLAIR DRIVE	LOUISE STREET	2834	SE	2	\$2,500
BLAIR DRIVE	LESTER STREET	2835	NW	3	\$2,500
BLAIR DRIVE	LESTER STREET	2837	NE	3	\$2,500
BLAIR DRIVE	LESTER STREET	2839	SE	3	\$2,500
BLAIR DRIVE	LESTER STREET	2840	SW	4	\$2,500
BLAIR DRIVE	BEASLEY DRIVE	2841	NE	2	\$2,500
BLAIR DRIVE	BEASLEY DRIVE	2842	SE	3	\$2,500
RUNGE DRIVE	BEASLEY DRIVE	2844	SE	2	\$2,500
RUNGE DRIVE	BEASLEY DRIVE	2846	SW	4	\$2,500
RUNGE DRIVE	LESTER STREET	2848	NW	3	\$2,500
RUNGE DRIVE	LESTER STREET	2849	NE	1	\$2,500
RUNGE DRIVE	LESTER STREET	2851	SE	4	\$2,500

City of Lewisville

Project # : 10

Detailed Location Data

<i>North - South Street</i>	<i>East - West Street</i>	<i>Corner ID</i>	<i>Corner Designation</i>	<i>Priority</i>	<i>Total</i>
RUNGE DRIVE	LESTER STREET	2852	SW	3	\$2,500
RUNGE DRIVE	LOUISE STREET	2854	SW	2	\$2,500
RUNGE DRIVE	LOUISE STREET	2856	NW	3	\$2,500
MULLINS AVENUE	LESTER STREET	2857	NW	2	\$2,500
MULLINS AVENUE	LESTER STREET	2862	SW	2	\$2,500
MULLINS AVENUE	MILLICAN DRIVE	2864	NW	2	\$2,500
MULLINS AVENUE	MILLICAN DRIVE	2866	SW	2	\$2,500
COWAN AVENUE	SOUTHFORK DRIVE	2868	NW	1	\$2,500
COWAN AVENUE	SOUTHFORK DRIVE	2869	SE	4	\$2,500
COWAN AVENUE	SOUTHFORK DRIVE	2870	SW	3	\$2,500
COWAN AVENUE	LESTER STREET	2871	NW	3	\$2,500
COWAN AVENUE	LESTER STREET	2872	NE	1	\$2,500
COWAN AVENUE	LESTER STREET	2873	SW	4	\$2,500
COWAN AVENUE	HILLSIDE DRIVE	2926	NE	2	\$2,500
COWAN AVENUE	HILLSIDE DRIVE	2935	SE	2	\$2,500
COWAN AVENUE	MAPLE DRIVE	2937	SW	1	\$2,500
COWAN AVENUE	FAGG DRIVE	2939	NE	4	\$2,500
COWAN AVENUE	FAGG DRIVE	2941	SE	4	\$2,500
MILL STREET	COWAN AVENUE	2942	NW	1	\$2,500
MILL STREET	COWAN AVENUE	2944	NE	2	\$2,500
MILL STREET	COWAN AVENUE	2946	SW	3	\$2,500
MILL STREET	PARKWAY DRIVE	2954	SE	5	\$2,500
MILL STREET	MARTIN STREET	2965	NW	1	\$2,500
MILL STREET	MARTIN STREET	2966	SW	2	\$2,500
MILL STREET	GREENLAND STREET	2968	NE	2	\$2,500
MILL STREET	GREENLAND STREET	2970	Median NE - SE	2	\$2,500
MILL STREET	GREENLAND STREET	2973	SE	2	\$2,500
MILL STREET	STUART STREET	2975	NW	2	\$2,500
MILL STREET	STUART STREET	2978	SW	2	\$2,500
NORTHFORK CIRCLE	HILLSIDE DRIVE	3866	NW	3	\$2,500
NORTHFORK CIRCLE	HILLSIDE DRIVE	3869	NE	5	\$2,500
NORTHFORK CIRCLE	HILLSIDE DRIVE	3872	SE	2	\$2,500
OFFICE PARK CIRCLE	HILLSIDE DRIVE	3874	NW	2	\$2,500
OFFICE PARK CIRCLE	HILLSIDE DRIVE	3877	SE	5	\$2,500
OFFICE PARK CIRCLE	HILLSIDE DRIVE	3878	SW	4	\$2,500
OFFICE PARK CIRCLE	OFFICE PARK DRIVE	3881	NE	3	\$2,500
OFFICE PARK CIRCLE	OFFICE PARK DRIVE	3884	SE	1	\$2,500
OFFICE PARK CIRCLE	HILLSIDE DRIVE	3886	NW	1	\$2,500
OFFICE PARK CIRCLE	HILLSIDE DRIVE	3888	SE	2	\$2,500

City of Lewisville

Project # : 10






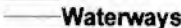


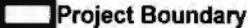
Detailed Location Data

<i>North - South Street</i>	<i>East - West Street</i>	<i>Corner ID</i>	<i>Corner Designation</i>	<i>Priority</i>	<i>Total</i>
OFFICE PARK CIRCLE	HILLSIDE DRIVE	3890	SW	2	\$2,500
MILL STREET	HILLSIDE DRIVE	3893	NW	1	\$2,500
MILL STREET	HILLSIDE DRIVE	3897	NE	2	\$2,500
MILL STREET	HILLSIDE DRIVE	3899	SW	1	\$2,500
VALLEY RIDGE CIRCLE	VALLEY RIDGE BOULEVARD	3977	NW	2	\$2,500
VALLEY RIDGE CIRCLE	VALLEY RIDGE BOULEVARD	3978	SE	5	\$2,500
VALLEY RIDGE CIRCLE	VALLEY RIDGE BOULEVARD	3981	SW	4	\$2,500
BLAIR DRIVE	LOUISE STREET	4084	NW	1	\$2,500
<i>'Project #' = 10 (164 Corners)</i>				Total	\$410,000

City of Lewisville

Project # 11

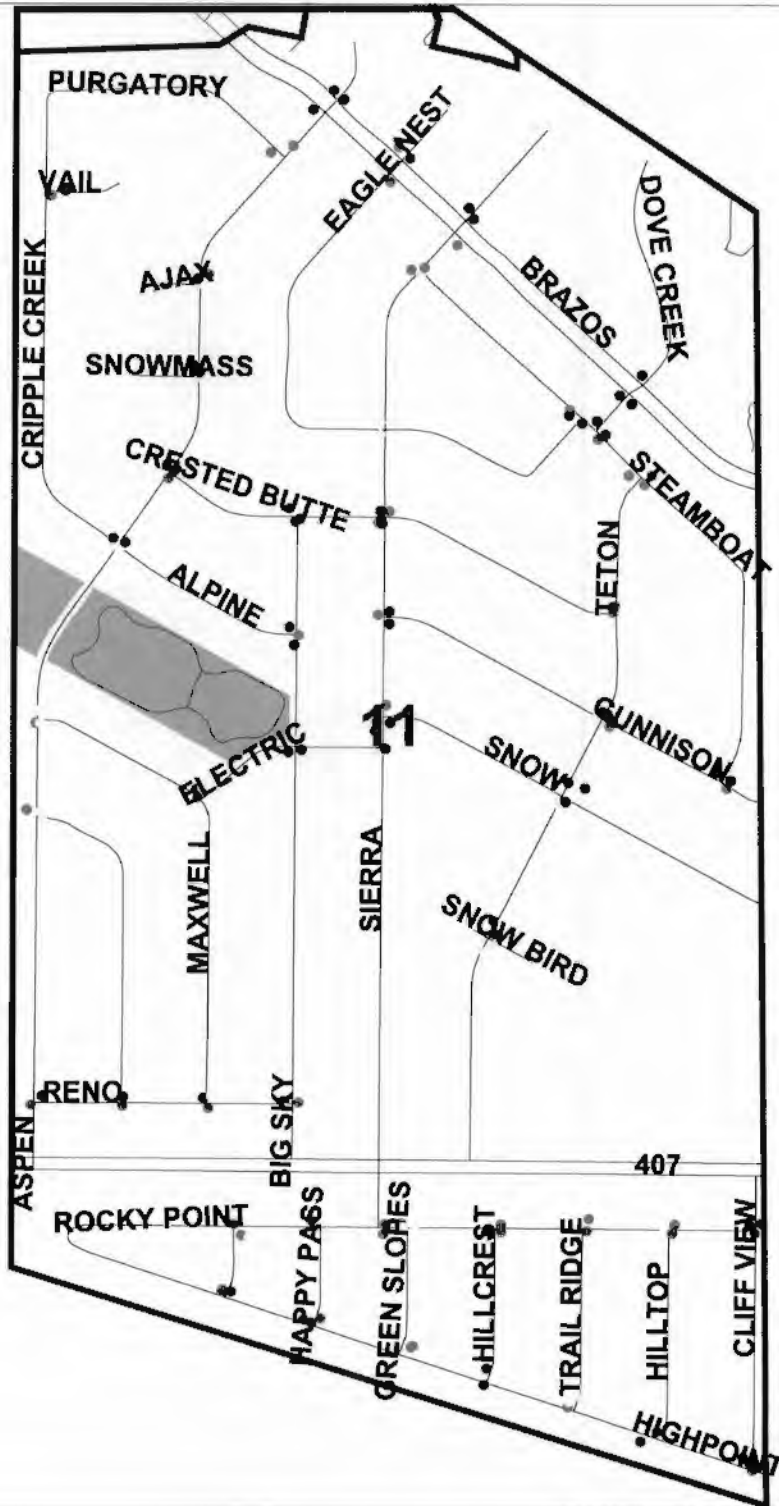
LEGEND

	Lake		Parks
	Government Buildings		Schools
	Hospital		Waterways
	Streets		City Limits
	Project Boundary		

PRIORITY

• 0	• 1
• 2	• 3
• 4	• 5
• 6	

0 .05 .1 .15
Miles



City of Lewisville

Project # : 11

Detailed Location Data

<i>North - South Street</i>	<i>East - West Street</i>	<i>Corner ID</i>	<i>Corner Designation</i>	<i>Priority</i>	<i>Total</i>
CLIFF VIEW DRIVE	ROCKY POINT DRIVE	71	NW	5	\$2,500
CLIFF VIEW DRIVE	ROCKY POINT DRIVE	75	NE	2	\$2,500
CLIFF VIEW DRIVE	ROCKY POINT DRIVE	77	SW	2	\$2,500
HILL TOP DRIVE	ROCKY POINT DRIVE	78	NE	2	\$2,500
HILL TOP DRIVE	ROCKY POINT DRIVE	79	SE	6	\$2,500
HILL TOP DRIVE	ROCKY POINT DRIVE	82	SW	3	\$2,500
TRAIL RIDGE DRIVE	ROCKY POINT DRIVE	85	NE	2	\$2,500
TRAIL RIDGE DRIVE	ROCKY POINT DRIVE	86	SE	2	\$2,500
TRAIL RIDGE DRIVE	ROCKY POINT DRIVE	88	SW	3	\$2,500
HILL CREST DRIVE	ROCKY POINT DRIVE	90	NE	2	\$2,500
HILL CREST DRIVE	ROCKY POINT DRIVE	96	SE	2	\$2,500
HILL CREST DRIVE	ROCKY POINT DRIVE	98	SW	4	\$2,500
GREEN SLOPES DRIVE	ROCKY POINT DRIVE	101	NW	2	\$2,500
GREEN SLOPES DRIVE	ROCKY POINT DRIVE	102	SE	3	\$2,500
GREEN SLOPES DRIVE	ROCKY POINT DRIVE	107	SW	3	\$2,500
GREEN SLOPES DRIVE	ROCKY POINT DRIVE	108	NW	3	\$2,500
GREEN SLOPES DRIVE	ROCKY POINT DRIVE	109	NE	2	\$2,500
GREEN SLOPES DRIVE	ROCKY POINT DRIVE	112	SE	2	\$2,500
HAPPY PASS DRIVE	ROCKY POINT DRIVE	114	NW	2	\$2,500
HAPPY PASS DRIVE	ROCKY POINT DRIVE	115	SE	3	\$2,500
HAPPY PASS DRIVE	ROCKY POINT DRIVE	116	SW	3	\$2,500
TREE CREST DRIVE	ROCKY POINT DRIVE	117	NW	2	\$2,500
TREE CREST DRIVE	ROCKY POINT DRIVE	118	SE	2	\$2,500
TREE CREST DRIVE	ROCKY POINT DRIVE	119	SW	3	\$2,500
TREE CREST DRIVE	HIGH POINT DRIVE	120	NW	2	\$2,500
TREE CREST DRIVE	HIGH POINT DRIVE	121	NE	4	\$2,500
TREE CREST DRIVE	HIGH POINT DRIVE	122	SW	2	\$2,500
HAPPY PASS DRIVE	HIGH POINT DRIVE	123	NW	1	\$2,500
HAPPY PASS DRIVE	HIGH POINT DRIVE	124	NE	2	\$2,500
HAPPY PASS DRIVE	HIGH POINT DRIVE	125	SE	2	\$2,500
GREEN SLOPES DRIVE	HIGH POINT DRIVE	126	NW	3	\$2,500
GREEN SLOPES DRIVE	HIGH POINT DRIVE	127	NE	2	\$2,500
GREEN SLOPES DRIVE	HIGH POINT DRIVE	128	SE	2	\$2,500
HILL CREST DRIVE	HIGH POINT DRIVE	129	NW	3	\$2,500
HILL CREST DRIVE	HIGH POINT DRIVE	130	NE	4	\$2,500
HILL CREST DRIVE	HIGH POINT DRIVE	131	SE	1	\$2,500
TRAIL RIDGE DRIVE	HIGH POINT DRIVE	132	NW	3	\$2,500
TRAIL RIDGE DRIVE	HIGH POINT DRIVE	133	NE	3	\$2,500
TRAIL RIDGE DRIVE	HIGH POINT DRIVE	134	SW	2	\$2,500

City of Lewisville

Project # : 11

Detailed Location Data

<i>North - South Street</i>	<i>East - West Street</i>	<i>Corner ID</i>	<i>Corner Designation</i>	<i>Priority</i>	<i>Total</i>
HILL TOP DRIVE	HIGH POINT DRIVE	136	NW	2	\$2,500
HILL TOP DRIVE	HIGH POINT DRIVE	138	NE	3	\$2,500
HILL TOP DRIVE	HIGH POINT DRIVE	140	SW	1	\$2,500
CLIFF VIEW DRIVE	HIGH POINT DRIVE	142	NW	5	\$2,500
CLIFF VIEW DRIVE	HIGH POINT DRIVE	144	NE	4	\$2,500
CLIFF VIEW DRIVE	HIGH POINT DRIVE	147	SE	2	\$2,500
CRIPPLE CREEK LANE	VAIL PLACE	229	NE	5	\$2,500
CRIPPLE CREEK LANE	VAIL PLACE	231	SE	4	\$2,500
CRIPPLE CREEK LANE	VAIL PLACE	232	SW	2	\$2,500
ASPEN DRIVE	PURGATORY PASS	234	NW	3	\$2,500
ASPEN DRIVE	PURGATORY PASS	235	NE	2	\$2,500
ASPEN DRIVE	PURGATORY PASS	237	SW	2	\$2,500
ASPEN DRIVE	AJAX PLACE	239	NW	4	\$2,500
ASPEN DRIVE	AJAX PLACE	242	NE	2	\$2,500
ASPEN DRIVE	AJAX PLACE	243	SW	3	\$2,500
ASPEN DRIVE	SNOWMASS PLACE	244	NW	5	\$2,500
ASPEN DRIVE	SNOWMASS PLACE	247	NE	1	\$2,500
ASPEN DRIVE	SNOWMASS PLACE	248	SW	3	\$2,500
ASPEN DRIVE	CRESTED BUTTE DRIVE	250	NE	4	\$2,500
ASPEN DRIVE	CRESTED BUTTE DRIVE	251	SE	2	\$2,500
ASPEN DRIVE	CRESTED BUTTE DRIVE	252	SW	2	\$2,500
ASPEN DRIVE	CRIPPLE CREEK LANE	253	NW	4	\$2,500
ASPEN DRIVE	ALPINE PASS	255	NE	4	\$2,500
ASPEN DRIVE	ALPINE PASS	257	SE	3	\$2,500
ASPEN DRIVE	CRIPPLE CREEK LANE	258	SW	3	\$2,500
ASPEN DRIVE	MAXWELL DRIVE	259	NE	3	\$2,500
ASPEN DRIVE	MAXWELL DRIVE	261	SE	3	\$2,500
ASPEN DRIVE	MAXWELL DRIVE	262	SW	2	\$2,500
ASPEN DRIVE	RUIDOSO RUN	263	NE	3	\$2,500
ASPEN DRIVE	RUIDOSO RUN	265	SE	3	\$2,500
ASPEN DRIVE	RUIDOSO RUN	266	NW	2	\$2,500
ASPEN DRIVE	RENO RUN	268	NE	4	\$2,500
ASPEN DRIVE	RENO RUN	269	SE	3	\$2,500
ASPEN DRIVE	RENO RUN	272	SW	2	\$2,500
RUIDOSO RUN	RENO RUN	273	NW	3	\$2,500
RUIDOSO RUN	RENO RUN	275	NE	5	\$2,500
RUIDOSO RUN	RENO RUN	276	SE	2	\$2,500
MAXWELL DRIVE	RENO RUN	277	NW	5	\$2,500
MAXWELL DRIVE	RENO RUN	279	NE	3	\$2,500

City of Lewisville

Project # : 11

Detailed Location Data

<i>North - South Street</i>	<i>East - West Street</i>	<i>Corner ID</i>	<i>Corner Designation</i>	<i>Priority</i>	<i>Total</i>
MAXWELL DRIVE	RENO RUN	280	SE	2	\$2,500
BIG SKY DRIVE	RENO RUN	282	NW	4	\$2,500
BIG SKY DRIVE	RENO RUN	283	NE	2	\$2,500
BIG SKY DRIVE	RENO RUN	284	SW	3	\$2,500
BIG SKY DRIVE	ELECTRIC DRIVE	286	NW	3	\$2,500
BIG SKY DRIVE	ELECTRIC DRIVE	287	NE	3	\$2,500
BIG SKY DRIVE	ELECTRIC DRIVE	289	SE	4	\$2,500
BIG SKY DRIVE	ELECTRIC DRIVE	290	SW	4	\$2,500
BIG SKY DRIVE	ALPINE PASS	291	NW	4	\$2,500
BIG SKY DRIVE	ALPINE PASS	293	SE	2	\$2,500
BIG SKY DRIVE	ALPINE PASS	295	SW	4	\$2,500
BIG SKY DRIVE	CRESTED BUTTE DRIVE	298	NW	2	\$2,500
BIG SKY DRIVE	CRESTED BUTTE DRIVE	299	SE	4	\$2,500
BIG SKY DRIVE	CRESTED BUTTE DRIVE	301	SW	4	\$2,500
ELECTRIC DRIVE	MAXWELL DRIVE	303	NW	5	\$2,500
ELECTRIC DRIVE	MAXWELL DRIVE	304	NE	3	\$2,500
ELECTRIC DRIVE	MAXWELL DRIVE	306	SE	2	\$2,500
SIERRA DRIVE	STEAMBOAT TRAIL	307	NE	2	\$2,500
SIERRA DRIVE	STEAMBOAT TRAIL	309	SE	3	\$2,500
SIERRA DRIVE	STEAMBOAT TRAIL	310	SW	2	\$2,500
SIERRA DRIVE	EAGLES NEST PASS	311	NW	3	\$2,500
SIERRA DRIVE	EAGLES NEST PASS	312	NE	3	\$2,500
SIERRA DRIVE	EAGLES NEST PASS	313	SE	3	\$2,500
SIERRA DRIVE	EAGLES NEST PASS	314	SW	3	\$2,500
SIERRA DRIVE	CRESTED BUTTE DRIVE	316	NW	4	\$2,500
SIERRA DRIVE	CRESTED BUTTE DRIVE	317	NE	2	\$2,500
SIERRA DRIVE	CRESTED BUTTE DRIVE	318	SE	5	\$2,500
SIERRA DRIVE	CRESTED BUTTE DRIVE	319	SW	2	\$2,500
SIERRA DRIVE	GUNNISON TRAIL	321	NW	2	\$2,500
SIERRA DRIVE	GUNNISON TRAIL	322	NE	4	\$2,500
SIERRA TRAIL	GUNNISON TRAIL	324	SE	5	\$2,500
SIERRA DRIVE	SNOW TRAIL	325	NE	2	\$2,500
SIERRA DRIVE	SNOW TRAIL	326	SE	5	\$2,500
SIERRA DRIVE	SNOW TRAIL	327	SW	2	\$2,500
SIERRA DRIVE	ELECTRIC DRIVE	328	NW	5	\$2,500
SIERRA DRIVE	ELECTRIC DRIVE	329	SE	5	\$2,500
SIERRA DRIVE	ELECTRIC DRIVE	330	SW	3	\$2,500
EAGLES NEST PASS	STEAMBOAT TRAIL	331	NW	2	\$2,500
EAGLES NEST PASS	STEAMBOAT TRAIL	332	SE	4	\$2,500

City of Lewisville

Project # : 11

Detailed Location Data

<i>North - South Street</i>	<i>East - West Street</i>	<i>Corner ID</i>	<i>Corner Designation</i>	<i>Priority</i>	<i>Total</i>
EAGLES NEST PASS	STEAMBOAT TRAIL	333	SW	5	\$2,500
DOVE CREEK LANE	STEAMBOAT TRAIL	363	NW	5	\$2,500
DOVE CREEK LANE	STEAMBOAT TRAIL	365	NE	4	\$2,500
DOVE CREEK LANE	STEAMBOAT TRAIL	369	SE	2	\$2,500
TETON TRAIL	STEAMBOAT TRAIL	370	NE	2	\$2,500
ASPEN PLACE	BRAZOS BOULEVARD	379	NW	4	\$2,500
WOLF CREEK TRAIL	GUNNISON TRAIL	381	NW	5	\$2,500
ASPEN PLACE	BRAZOS BOULEVARD	382	NE	4	\$2,500
ASPEN PLACE	BRAZOS BOULEVARD	384	SE	3	\$2,500
ASPEN DRIVE	BRAZOS BOULEVARD	385	SW	4	\$2,500
EAGLES NEST PLACE	BRAZOS BOULEVARD	387	NW	2	\$2,500
EAGLES NEST PLACE	BRAZOS BOULEVARD	389	NE	1	\$2,500
EAGLES NEST PASS	BRAZOS BOULEVARD	391	SE	2	\$2,500
WOLF CREEK PASS	GUNNISON TRAIL	392	NE	5	\$2,500
EAGLES NEST PASS	BRAZOS BOULEVARD	393	SW	3	\$2,500
WOLF CREEK TRAIL	GUNNISON PASS	394	SE	2	\$2,500
TETON TRAIL	GUNNISON PASS	395	NW	1	\$2,500
SIERRA PLACE	BRAZOS BOULEVARD	396	NW	5	\$2,500
SIERRA PLACE	BRAZOS BOULEVARD	398	NE	4	\$2,500
SIERRA DRIVE	BRAZOS BOULEVARD	399	SE	2	\$2,500
SIERRA DRIVE	BRAZOS BOULEVARD	401	SW	3	\$2,500
TETON TRAIL	GUNNISON TRAIL	403	NE	5	\$2,500
DOVE CREEK COURT	BRAZOS BOULEVARD	404	NW	4	\$2,500
TETON TRAIL	GUNNISON TRAIL	405	SE	2	\$2,500
DOVE CREEK COURT	BRAZOS BOULEVARD	407	NE	3	\$2,500
TETON TRAIL	GUNNISON TRAIL	408	SW	3	\$2,500
DOVE CREEK LANE	BRAZOS BOULEVARD	409	SE	5	\$2,500
TETON TRAIL	CRESTED BUTTE DRIVE	410	NW	4	\$2,500
DOVE CREEK LANE	BRAZOS LANE	411	SW	4	\$2,500
TETON TRAIL	CRESTED BUTTE DRIVE	412	NE	2	\$2,500
TETON TRAIL	CRESTED BUTTE DRIVE	414	SW	2	\$2,500
TETON TRAIL	SNOW TRAIL	416	NW	4	\$2,500
TETON TRAIL	SNOW TRAIL	418	NE	5	\$2,500
TETON TRAIL	SNOW TRAIL	420	SE	4	\$2,500
TETON TRAIL	SNOW TRAIL	423	SW	3	\$2,500
TETON TRAIL	SNOW BIRD TRAIL	426	NW	2	\$2,500
TETON TRAIL	SNOW BIRD TRAIL	427	NE	1	\$2,500
TETON TRAIL	SNOW BIRD TRAIL	428	SE	3	\$2,500
TETON TRAIL	SNOW BIRD TRAIL	431	SW	3	\$2,500

City of Lewisville

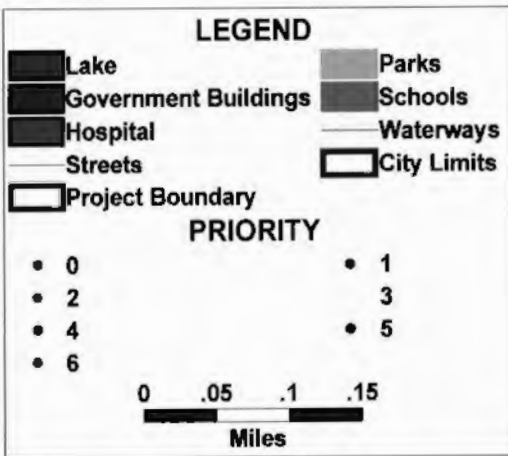
Project # : 11

Detailed Location Data

North - South Street	East - West Street	Corner ID	Corner Designation	Priority	Total
'Project #' = 11 (156 Corners)				Total	\$390,000

City of Lewisville

Project # 12



City of Lewisville

Project # : 12

Detailed Location Data

<i>North - South Street</i>	<i>East - West Street</i>	<i>Corner ID</i>	<i>Corner Designation</i>	<i>Priority</i>	<i>Total</i>
JEWELS WAY	JEWELS WAY	1068	NE	2	\$2,500
JEWELS WAY	JEWELS WAY	1071	SE	5	\$2,500
LINLEE LANE	JEWELS WAY	1072	SE	2	\$2,500
LINLEE LANE	JEWELS WAY	1075	SW	5	\$2,500
OAKS OF BELLAIRE	CLEAR CREEK DRIVE	1076	NE	2	\$2,500
OAKS OF BELLAIRE	CLEAR CREEK DRIVE	1078	SE	2	\$2,500
OAKS OF BELLAIRE	CLEAR CREEK DRIVE	1080	SW	2	\$2,500
CLEAR CREEK DRIVE	CLEAR CREEK DRIVE	1081	NW	3	\$2,500
CLEAR CREEK DRIVE	CLEAR CREEK DRIVE	1083	NE	2	\$2,500
CLEAR CREEK DRIVE	FOREST CREEK DRIVE	1086	NW	2	\$2,500
CLEAR CREEK DRIVE	FOREST CREEK DRIVE	1127	SW	3	\$2,500
FOREST HILL CIRCLE	FOREST CREEK DRIVE	1129	NW	3	\$2,500
FOREST HILL CIRCLE	FOREST CREEK DRIVE	1134	NE	1	\$2,500
FOREST HILL CIRCLE	FOREST CREEK DRIVE	1136	SE	2	\$2,500
WOODED CREEK CIRCLE	FOREST CREEK DRIVE	1138	NW	3	\$2,500
WOODED CREEK CIRCLE	FOREST CREEK DRIVE	1144	NE	1	\$2,500
WOODED CREEK CIRCLE	FOREST CREEK DRIVE	1145	SW	2	\$2,500
OAK HILL CIRCLE	FOREST CREEK DRIVE	1152	NW	3	\$2,500
OAK HILL CIRCLE	FOREST CREEK DRIVE	1155	NE	2	\$2,500
OAK HILL CIRCLE	FOREST CREEK DRIVE	1157	SW	2	\$2,500
FOREST CREEK DRIVE	CLEAR CREEK DRIVE	1167	NW	2	\$2,500
FOREST CREEK DRIVE	CLEAR CREEK DRIVE	1170	NE	2	\$2,500
JEWELS WAY	BELLAIRE BOULEVARD	2206	NW	3	\$2,500
JEWELS WAY	BELLAIRE BOULEVARD	2207	NE	2	\$2,500
JEWELS WAY	BELLAIRE BOULEVARD	2210	SW	2	\$2,500
JEWELS WAY	BELLAIRE BOULEVARD	2214	Median SW - NW	5	\$2,500
LINLEE LANE	BELLAIRE BOULEVARD	2219	NW	3	\$2,500
LINLEE LANE	BELLAIRE BOULEVARD	2222	NE	3	\$2,500
LINLEE LANE	BELLAIRE BOULEVARD	2226	SE	2	\$2,500
OAKS OF BELLAIRE	BELLAIRE BOULEVARD	2228	NW	2	\$2,500
OAKS OF BELLAIRE	BELLAIRE BOULEVARD	2232	NE	1	\$2,500
ST. GALLAN LANE	BELLAIRE BOULEVARD	2236	SE	4	\$2,500
ST. GALLAN LANE	BELLAIRE BOULEVARD	2237	SW	5	\$2,500
BOBING DRIVE	BELLAIRE BOULEVARD	2238	NW	2	\$2,500
BOBING DRIVE	BELLAIRE BOULEVARD	2239	SE	4	\$2,500
BOBING DRIVE	BELLAIRE BOULEVARD	2240	SW	3	\$2,500
TIMBERCREEK DRIVE	MYSTIC HOLLOW DRIVE	2343	SE	4	\$2,500
TIMBERCREEK DRIVE	MYSTIC HOLLOW DRIVE	2347	SW	2	\$2,500
MYSTIC HOLLOW DRIVE	WILLOWRIDGE CIRCLE	2348	NE	5	\$2,500

City of Lewisville

Project # : 12

Detailed Location Data

<i>North - South Street</i>	<i>East - West Street</i>	<i>Corner ID</i>	<i>Corner Designation</i>	<i>Priority</i>	<i>Total</i>
MYSTIC HOLLOW DRIVE	WILLOWRIDGE CIRCLE	2350	SE	5	\$2,500
MYSTIC HOLLOW DRIVE	WILLOWRIDGE CIRCLE	2352	SW	2	\$2,500
OAK GROVE DRIVE	TIMBERLAKE LANE	2354	NW	3	\$2,500
OAKGROVE DRIVE	TIMBERLAKE LANE	2355	NE	3	\$2,500
OAK GROVE DRIVE	TIMBERLAKE LANE	2356	SE	2	\$2,500
CLIFFROSE LANE	CASCADE FALLS DRIVE	2358	NW	4	\$2,500
CLIFFROSE LANE	CASCADE FALLS DRIVE	2360	SE	2	\$2,500
CLIFFROSE LANE	CASCADE FALLS DRIVE	2361	SW	5	\$2,500
CLIFFROSE LANE	MARCHANT PLACE	2362	NW	5	\$2,500
CLIFFROSE LANE	MARCHANT PLACE	2364	NE	2	\$2,500
CLIFFROSE LANE	MARCHANT PLACE	2365	SW	5	\$2,500
CLIFFROSE LANE	DEAD END	2367	SW	5	\$2,500
BUEHLER PLACE	MARCHANT PLACE	2370	NW	5	\$2,500
BUEHLER PLACE	MARCHANT PLACE	2371	SE	4	\$2,500
BUEHLER PLACE	MARCHANT PLACE	2372	SW	3	\$2,500
BUEHLER PLACE	DENISE COURT	2378	NW	4	\$2,500
BUEHLER PLACE	DENISE COURT	2380	NE	2	\$2,500
BUEHLER PLACE	DENISE COURT	2382	SW	3	\$2,500
BUEHLER PLACE	BUEHLER COURT	2391	NW	4	\$2,500
BUEHLER PLACE	BUEHLER COURT	2394	SW	2	\$2,500
MARCHANT PLACE	MARCHANT DRIVE	2396	NW	4	\$2,500
MARCHANT PLACE	MARCHANT DRIVE	2399	NE	2	\$2,500
MARCHANT PLACE	MARCHANT DRIVE	2402	SW	4	\$2,500
BOBING DRIVE	BOBING DRIVE	2418	NW	3	\$2,500
BOBING DRIVE	BOBING DRIVE	2421	NE	2	\$2,500
BERNE LANE	BOBING DRIVE	2423	NW	2	\$2,500
BERNE LANE	BOBING DRIVE	2425	SE	3	\$2,500
BERNE LANE	BOBING DRIVE	2427	SW	4	\$2,500
BOBING DRIVE	BOBING DRIVE	2428	SE	4	\$2,500
BOBING DRIVE	BOBING DRIVE	2429	SW	2	\$2,500
ST. GALLEN LANE	BREGENZ LANE	2431	NW	3	\$2,500
ST. GALLEN LANE	BREGENZ LANE	2432	NE	2	\$2,500
ST. GALLEN LANE	BREGENZ LANE	2433	SW	3	\$2,500
ALTSTATTEN LANE	BREGENZ LANE	2480	NW	2	\$2,500
ALTSTATTEN LANE	BREGENZ LANE	2481	SE	2	\$2,500
ALTSTATTEN LANE	BREGENZ LANE	2483	SW	4	\$2,500
APENZELL LANE	BREGENZ LANE	2484	NW	2	\$2,500
APENZELL LANE	BREGENZ LANE	2486	SE	4	\$2,500
APENZELL LANE	BREGENZ LANE	2487	SW	5	\$2,500

City of Lewisville

Project # : 12

Detailed Location Data

<i>North - South Street</i>	<i>East - West Street</i>	<i>Corner ID</i>	<i>Corner Designation</i>	<i>Priority</i>	<i>Total</i>
CREEKBANK DRIVE	CREEKVIEW DRIVE	2489	NW	3	\$2,500
CREEKBANK DRIVE	CREEKVIEW DRIVE	2490	NE	2	\$2,500
CREEKBANK DRIVE	CREEKVIEW DRIVE	2491	SE	2	\$2,500
CREEKBANK DRIVE	CREEKBANK DRIVE	2492	SE	3	\$2,500
CREEKBANK DRIVE	CREEKBANK DRIVE	2494	SW	2	\$2,500
CREEKVIEW DRIVE	CREEKVIEW DRIVE	2496	NW	2	\$2,500
CREEKVIEW DRIVE	CREEKSIDE DRIVE	2497	SW	1	\$2,500
CREEKVIEW DRIVE	CREEKBANK DRIVE	2499	NW	1	\$2,500
CREEKVIEW DRIVE	CREEKBANK DRIVE	2500	NE	1	\$2,500
CREEKVIEW DRIVE	CREEKBANK DRIVE	2502	SW	2	\$2,500
CREEKVIEW DRIVE	CREEKVIEW DRIVE	2503	SE	2	\$2,500
CREEKVIEW DRIVE	CREEKBANK DRIVE	2505	SW	2	\$2,500
SHADY CREEK DRIVE	RIDGECREEK DRIVE	2507	NW	4	\$2,500
SHADY CREEK DRIVE	RIDGECREEK DRIVE	2509	NE	4	\$2,500
SHADY CREEK DRIVE	RIDGECREEK DRIVE	2511	SE	2	\$2,500
SHADY CREEK DRIVE	CREEKVIEW DRIVE	2513	NW	2	\$2,500
SHADY CREEK DRIVE	CREEKVIEW DRIVE	2514	SE	3	\$2,500
SHADY CREEK DRIVE	CREEKVIEW DRIVE	2516	SW	5	\$2,500
CREEKPOINT DRIVE	CREEKVIEW DRIVE	2518	NW	2	\$2,500
CREEKPOINT DRIVE	CREEKVIEW DRIVE	2520	SE	3	\$2,500
CREEKPOINT DRIVE	CREEKVIEW DRIVE	2522	SW	4	\$2,500
CREEKPOINT DRIVE	RIDGECREEK DRIVE	2523	NW	3	\$2,500
CREEKPOINT DRIVE	RIDGECREEK DRIVE	2525	NE	3	\$2,500
CREEKPOINT DRIVE	RIDGECREEK DRIVE	2526	SE	2	\$2,500
CREEKWAY DRIVE	RIDGECREEK DRIVE	2528	NW	2	\$2,500
CREEKWAY DRIVE	RIDGECREEK DRIVE	2529	NE	4	\$2,500
CREEKWAY DRIVE	RIDGECREEK DRIVE	2530	SE	2	\$2,500
CREEKWAY DRIVE	CREEKVIEW DRIVE	2532	NW	2	\$2,500
CREEKWAY DRIVE	CREEKVIEW DRIVE	2533	SE	4	\$2,500
CREEKWAY DRIVE	CREEKVIEW DRIVE	2537	SW	3	\$2,500
CIRCLE CREEK DRIVE	CREEKVIEW DRIVE	2539	NW	2	\$2,500
CIRCLE CREEK DRIVE	CREEKVIEW DRIVE	2541	SE	3	\$2,500
CIRCLE CREEK DRIVE	CREEKVIEW DRIVE	2543	SW	3	\$2,500
CIRCLE CREEK DRIVE	RIDGECREEK DRIVE	2544	NW	1	\$2,500
CIRCLE CREEK DRIVE	RIDGECREEK DRIVE	2545	NE	2	\$2,500
CIRCLE CREEK DRIVE	RIDGECREEK DRIVE	2547	SW	1	\$2,500
CREEKBEND DRIVE	CIRCLE CREEK DRIVE	2550	NW	4	\$2,500
CREEKBEND DRIVE	CIRCLE CREEK DRIVE	2552	NE	2	\$2,500
CREEKBEND DRIVE	CIRCLE CREEK DRIVE	2555	SE	2	\$2,500

City of Lewisville

Project # : 12

Detailed Location Data

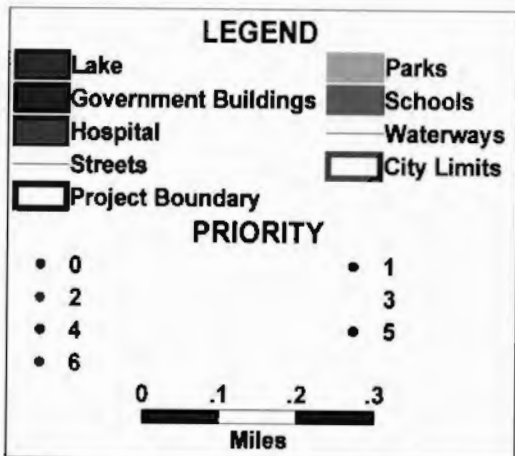
North - South Street	East - West Street	Corner ID	Corner Designation	Priority	Total
CREEKBEND DRIVE	CREEKVIEW DRIVE	2556	NW	2	\$2,500
CREEKBEND DRIVE	CREEKVIEW DRIVE	2558	SE	1	\$2,500
CREEKBEND DRIVE	CREEKVIEW DRIVE	2559	SW	4	\$2,500
GARDEN RIDGE BOULEVARD (NB)	BELLAIRE BOULEVARD	2575	Median NW - NE	5	\$2,500
GARDEN RIDGE BOULEVARD (NB)	BELLAIRE BOULEVARD	2579	NE	4	\$2,500
GARDEN RIDGE BOULEVARD (NB)	BELLAIRE BOULEVARD	2580	Median NE - SE	4	\$2,500
GARDEN RIDGE BOULEVARD (NB)	BELLAIRE BOULEVARD	2583	SE	4	\$2,500
GARDEN RIDGE BOULEVARD (NB)	BREGENZ LANE	2588	NE	4	\$2,500
GARDEN RIDGE BOULEVARD (NB)	BREGENZ LANE	2591	SE	4	\$2,500
GARDEN RIDGE BOULEVARD (NB)	APENZELL LANE	2593	NE	4	\$2,500
GARDEN RIDGE BOULEVARD (NB)	APENZELL LANE	2597	SE	3	\$2,500
GARDEN RIDGE BOULEVARD (NB)	APENZELL LANE	2598	SW	2	\$2,500
GARDEN RIDGE BOULEVARD (NB)	ALTSTATTEN LANE	2600	NE	3	\$2,500
GARDEN RIDGE BOULEVARD (NB)	ALTSTATTEN LANE	2604	SE	5	\$2,500
GARDEN RIDGE BOULEVARD (NB)	ST. GALLEN LANE	2609	NE	4	\$2,500
GARDEN RIDGE BOULEVARD (NB)	ST. GALLEN LANE	2611	SE	3	\$2,500
GARDEN RIDGE BOULEVARD (NB)	BOBING DRIVE	2615	NE	4	\$2,500
GARDEN RIDGE BOULEVARD (NB)	BOBING DRIVE	2617	SE	2	\$2,500
GARDEN RIDGE BOULEVARD (NB)	BERNE LANE	2619	NE	5	\$2,500
GARDEN RIDGE BOULEVARD (NB)	CREEKVIEW DRIVE	2623	NE	5	\$2,500
GARDEN RIDGE BOULEVARD (NB)	CREEKVIEW DRIVE	2626	SE	4	\$2,500
GARDEN RIDGE BOULEVARD (NB)	RIDGECREEK DRIVE	2628	NE	5	\$2,500
GARDEN RIDGE BOULEVARD (NB)	RIDGECREEK DRIVE	2630	SE	5	\$2,500
OLD ORCHARD LANE	BELLAIRE BOULEVARD	2792	NW	4	\$2,500
OLD ORCHARD LANE	BELLAIRE BOULEVARD	2796	NE	4	\$2,500
OLD ORCHARD LANE	BELLAIRE BOULEVARD	2801	Median NE - SE	5	\$2,500
OLD ORCHARD LANE	BELLAIRE BOULEVARD	2809	SE	2	\$2,500
OLD ORCHARD LANE	BELLAIRE BOULEVARD	2816	SW	3	\$2,500
OLD ORCHARD LANE	BELLAIRE BOULEVARD	2821	Median SW - NW	5	\$2,500
OLD ORCHARD LANE	MARCHANT DRIVE	2824	NE	4	\$2,500
OLD ORCHARD LANE	MARCHANT DRIVE	2825	SE	4	\$2,500
OLD ORCHARD LANE	MARCHANT DRIVE	2826	SW	2	\$2,500
OLD ORCHARD LANE	CREEKVIEW DRIVE	2847	SW	5	\$2,500
OLD ORCHARD LANE	CIRCLE CREEK DRIVE	2853	NE	2	\$2,500
OLD ORCHARD LANE	CIRCLE CREEK DRIVE	2855	SW	5	\$2,500

'Project #' = 12 (152 Corners)

Total **\$380,000**

City of Lewisville

Project # 13



City of Lewisville

Project # : 13

Detailed Location Data

<i>North - South Street</i>	<i>East - West Street</i>	<i>Corner ID</i>	<i>Corner Designation</i>	<i>Priority</i>	<i>Total</i>
CREST NOCHE DRIVE	RIDGE MEADE DRIVE	2269	NW	2	\$2,500
CREST NOCHE DRIVE	RIDGE MEADE DRIVE	2272	NE	5	\$2,500
CREST NOCHE DRIVE	RIDGE MEADE DRIVE	2275	SE	1	\$2,500
RIDGE MEADE CIRCLE	RIDGE MEADE DRIVE	2278	NW	1	\$2,500
RIDGE MEADE CIRCLE	RIDGE MEADE DRIVE	2280	SE	1	\$2,500
RIDGE MEADE CIRCLE	RIDGE MEADE DRIVE	2283	SW	3	\$2,500
VISTA BLUFF BOULEVARD	PARK VISTA DRIVE	2287	NW	4	\$2,500
VISTA BLUFF BOULEVARD	PARK VISTA DRIVE	2290	NE	2	\$2,500
VISTA BLUFF BOULEVARD	PARK VISTA DRIVE	2291	SW	2	\$2,500
VISTA BLUFF BOULEVARD	RIDGE MEADE DRIVE	2294	SE	5	\$2,500
VISTA BLUFF BOULEVARD	RIDGE MEADE DRIVE	2297	SW	1	\$2,500
CREST NOCHE DRIVE	CRESTVIEW POINT DRIVE	2300	NW	1	\$2,500
CREST NOCHE DRIVE	CRESTVIEW POINT DRIVE	2302	SE	2	\$2,500
CREST NOCHE DRIVE	CRESTVIEW POINT DRIVE	2309	SW	3	\$2,500
RIDGE POINT DRIVE	CRESTVIEW POINT DRIVE	2366	NW	2	\$2,500
RIDGE POINT DRIVE	CRESTVIEW POINT DRIVE	2368	NE	3	\$2,500
RIDGE POINT DRIVE	CRESTVIEW POINT DRIVE	2373	SE	2	\$2,500
RIDGE POINT DRIVE	RIDGE POINT DRIVE	2374	NW	2	\$2,500
RIDGE POINT DRIVE	RIDGE POINT DRIVE	2376	SW	5	\$2,500
CLUB RIDGE DRIVE	RIDGE POINT DRIVE	2377	NE	4	\$2,500
CLUB RIDGE DRIVE	RIDGE POINT DRIVE	2379	SE	3	\$2,500
CLUB RIDGE DRIVE	RIDGE POINT DRIVE	2381	SW	2	\$2,500
CLUB RIDGE DRIVE	CRESTVIEW POINT DRIVE	2384	NW	2	\$2,500
CLUB RIDGE DRIVE	CRESTVIEW POINT DRIVE	2385	NE	3	\$2,500
CLUB RIDGE DRIVE	CRESTVIEW POINT DRIVE	2386	SE	4	\$2,500
CLUB RIDGE DRIVE	CRESTVIEW POINT DRIVE	2387	SW	2	\$2,500
CLUB RIDGE DRIVE	PARK VISTA DRIVE	2389	NW	3	\$2,500
CLUB RIDGE DRIVE	PARK VISTA DRIVE	2390	NE	3	\$2,500
CLUB RIDGE DRIVE	PARK VISTA DRIVE	2392	SE	1	\$2,500
CLUB RIDGE DRIVE	PARK VISTA DRIVE	2395	SW	1	\$2,500
HILLVIEW DRIVE	VISTA VIEW DRIVE	2397	NW	2	\$2,500
HILLVIEW DRIVE	VISTA VIEW DRIVE	2398	NE	1	\$2,500
VISTA VIEW DRIVE	PARK VISTA DRIVE	2400	NE	5	\$2,500
VISTA VIEW DRIVE	PARK VISTA DRIVE	2403	SE	5	\$2,500
VISTA VIEW DRIVE	PARK VISTA DRIVE	2405	SW	5	\$2,500
VISTA VIEW DRIVE	VISTA VIEW COURT	2408	NE	3	\$2,500
VISTA VIEW DRIVE	VISTA VIEW COURT	2411	SE	4	\$2,500
VISTA VIEW DRIVE	VISTA VIEW COURT	2414	SW	2	\$2,500
BLUFFVIEW DRIVE	RIDGE COVE DRIVE	2416	NW	3	\$2,500

City of Lewisville

Project # : 13

Detailed Location Data

<i>North - South Street</i>	<i>East - West Street</i>	<i>Corner ID</i>	<i>Corner Designation</i>	<i>Priority</i>	<i>Total</i>
BLUFFVIEW DRIVE	RIDGE COVE DRIVE	2419	NE	1	\$2,500
BLUFFVIEW DRIVE	RIDGE COVE DRIVE	2420	SW	3	\$2,500
BLUFFVIEW DRIVE	RIDGEHAVEN DRIVE	2424	NW	3	\$2,500
BLUFFVIEW DRIVE	RIDGEHAVEN DRIVE	2426	NE	2	\$2,500
BLUFFVIEW DRIVE	RIDGEHAVEN DRIVE	2434	SW	3	\$2,500
HILLDALE DRIVE	RIDGEHAVEN DRIVE	2436	NW	2	\$2,500
HILLDALE DRIVE	RIDGEHAVEN DRIVE	2437	SE	3	\$2,500
HILLDALE DRIVE	RIDGEHAVEN DRIVE	2438	SW	3	\$2,500
HIGH POINT OAKS DRIVE	VISTA RIDGE MALL DRIVE	2439	NE	4	\$2,500
CRESTVIEW DRIVE	RIDGEHAVEN DRIVE	2440	NW	2	\$2,500
DENTON TAP ROAD	VISTA RIDGE MALL DRIVE	2441	NW	6	\$2,500
CRESTVIEW DRIVE	RIDGEHAVEN DRIVE	2443	SE	3	\$2,500
CRESTVIEW DRIVE	RIDGEHAVEN DRIVE	2444	SW	3	\$2,500
RIDGEDALE DRIVE	RIDGEHAVEN DRIVE	2445	NE	2	\$2,500
RIDGEDALE DRIVE	RIDGEHAVEN DRIVE	2446	SE	3	\$2,500
HILLDALE DRIVE	RIDGE COVE DRIVE	2448	NE	3	\$2,500
HILLDALE DRIVE	RIDGE COVE DRIVE	2449	SE	2	\$2,500
HILLDALE DRIVE	RIDGE COVE DRIVE	2450	SW	2	\$2,500
DENTON TAP ROAD	VISTA RIDGE MALL DRIVE	2457	SW	6	\$2,500
OAK BEND DRIVE	VISTA RIDGE MALL DRIVE	2460	NW	5	\$2,500
OAK BEND DRIVE	VISTA RIDGE MALL DRIVE	2464	NE	4	\$2,500
OAK BEND DRIVE	VISTA RIDGE MALL DRIVE	2465	SE	5	\$2,500
CLUB RIDGE DRIVE	VISTA RIDGE MALL DRIVE	2466	NW	1	\$2,500
CLUB RIDGE DRIVE	VISTA RIDGE MALL DRIVE	2467	SE	2	\$2,500
CLUB RIDGE DRIVE	VISTA RIDGE MALL DRIVE	2468	SW	4	\$2,500
ROCKBROOK DRIVE	VISTA RIDGE MALL DRIVE	2470	NE	5	\$2,500
ROCKBROOK DRIVE	VISTA RIDGE MALL DRIVE	2471	SE	6	\$2,500
ROCKBROOK DRIVE	VISTA RIDGE MALL DRIVE	2472	SW	5	\$2,500
CHAMBERS DRIVE	VISTA RIDGE MALL DRIVE	2473	NW	5	\$2,500
CHAMBERS DRIVE	VISTA RIDGE MALL DRIVE	2474	NE	5	\$2,500
CHAMBERS DRIVE	VISTA RIDGE MALL DRIVE	2475	SW	2	\$2,500
CHAMBERS DRIVE	HUNT DRIVE	2501	NW	5	\$2,500
CHAMBERS DRIVE	HUNT DRIVE	2504	NE	5	\$2,500
CHAMBERS DRIVE	HUNT DRIVE	2506	SW	6	\$2,500
CHAMBERS DRIVE	LEWIS DRIVE	2508	NW	1	\$2,500
CHAMBERS DRIVE	LEWIS DRIVE	2510	NE	1	\$2,500
CHAMBERS DRIVE	LEWIS DRIVE	2512	SE	5	\$2,500
CHAMBERS DRIVE	BUSHER DRIVE	2515	SE	2	\$2,500
JACOBSON DRIVE	BUSHER DRIVE	2519	NW	1	\$2,500

City of Lewisville

Project # : 13

Detailed Location Data

<i>North - South Street</i>	<i>East - West Street</i>	<i>Corner ID</i>	<i>Corner Designation</i>	<i>Priority</i>	<i>Total</i>
JACOBSON DRIVE	BUSHER DRIVE	2521	SE	6	\$2,500
JACOBSON DRIVE	BUSHER DRIVE	2524	SW	4	\$2,500
JACOBSON DRIVE	HUNT DRIVE	2531	NE	5	\$2,500
ROCKBROOK DRIVE	CRESTVIEW POINT DRIVE	2534	NW	4	\$2,500
ROCKBROOK DRIVE	CRESTVIEW POINT DRIVE	2536	NE	1	\$2,500
ROCKBROOK DRIVE	CRESTVIEW POINT DRIVE	2546	SE	3	\$2,500
ROCKBROOK DRIVE	CRESTVIEW POINT DRIVE	2553	SW	4	\$2,500
ROCKBROOK DRIVE	RIDGE MEADE DRIVE	2560	NW	4	\$2,500
ROCKBROOK DRIVE	RIDGE MEADE DRIVE	2562	NE	3	\$2,500
ROCKBROOK DRIVE	RIDGE MEADE DRIVE	2567	SE	2	\$2,500
ROCKBROOK DRIVE	RIDGE MEADE DRIVE	2574	SW	4	\$2,500
ROCKBROOK DRIVE	VISTA NOCHE DRIVE	2578	NW	2	\$2,500
ROCKBROOK DRIVE	VISTA NOCHE DRIVE	2582	NE	2	\$2,500
ROCKBROOK DRIVE	VISTA NOCHE DRIVE	2584	SW	4	\$2,500
ROCKBROOK DRIVE	VISTA TRAIL DRIVE	2589	NW	5	\$2,500
ROCKBROOK DRIVE	VISTA TRAIL DRIVE	2595	SW	5	\$2,500
ROCKBROOK DRIVE	HIGHLAND DRIVE	2599	NW	3	\$2,500
ROCKBROOK DRIVE	HIGHLAND DRIVE	2602	NE	5	\$2,500
ROCKBROOK DRIVE	HIGHLAND DRIVE	2605	SE	5	\$2,500
ROCKBROOK DRIVE	HIGHLAND DRIVE	2608	SW	4	\$2,500
RIDGEGATE DRIVE	HIGHLAND DRIVE	2612	NW	4	\$2,500
RIDGEGATE DRIVE	HIGHLAND DRIVE	2616	NE	5	\$2,500
RIDGEGATE DRIVE	HIGHLAND DRIVE	2618	SE	2	\$2,500
RIDGEGATE DRIVE	VISTA BLUFF BOULEVARD	2632	NE	2	\$2,500
RIDGE GATE DRIVE	VISTA BLUFF BOULEVARD	2639	SE	3	\$2,500
RIDGE GATE DRIVE	VISTA BLUFF BOULEVARD	2645	SW	4	\$2,500
RIDGE STONE DRIVE	VISTA TRAIL DRIVE	2648	NE	1	\$2,500
RIDGE STONE DRIVE	VISTA TRAIL DRIVE	2669	SE	3	\$2,500
RIDGE STONE DRIVE	VISTA TRAIL DRIVE	2673	SW	3	\$2,500
VISTA BLUFF BOULEVARD	VISTA TRAIL DRIVE	2677	NW	1	\$2,500
VISTA BLUFF BOULEVARD	VISTA TRAIL DRIVE	2680	NE	3	\$2,500
VISTA BLUFF BOULEVARD	VISTA TRAIL DRIVE	2683	SE	3	\$2,500
VISTA BLUFF BOULEVARD	VISTA NOCHE DRIVE	2684	NE	3	\$2,500
VISTA BLUFF BOULEVARD	VISTA NOCHE DRIVE	2685	SE	5	\$2,500
VISTA BLUFF BOULEVARD	VISTA NOCHE DRIVE	2688	SW	2	\$2,500
EDMONDS LANE	SPINKS ROAD	3460	NW	4	\$2,500
EDMONDS LANE	SPINKS ROAD	3471	NE	1	\$2,500
EDMONDS LANE	SPINKS ROAD	3474	SW	5	\$2,500
CLUB RIDGE DRIVE	HIGHLAND DRIVE	3740	NW	1	\$2,500

City of Lewisville

Project # : 13










Detailed Location Data

<i>North - South Street</i>	<i>East - West Street</i>	<i>Corner ID</i>	<i>Corner Designation</i>	<i>Priority</i>	<i>Total</i>
CLUB RIDGE DRIVE	HIGHLAND DRIVE	3741	NE	2	\$2,500
CLUB RIDGE DRIVE	HIGHLAND DRIVE	3742	SE	1	\$2,500
VISTA VIEW DRIVE	HIGHLAND DRIVE	3743	NW	4	\$2,500
VISTA VIEW DRIVE	HIGHLAND DRIVE	3744	NE	2	\$2,500
VISTA VIEW DRIVE	HIGHLAND DRIVE	3745	SE	2	\$2,500
BLUFFVIEW DRIVE	HIGHLAND DRIVE	3746	NW	1	\$2,500
BLUFFVIEW DRIVE	HIGHLAND DRIVE	3747	NE	3	\$2,500
BLUFFVIEW DRIVE	HIGHLAND DRIVE	3748	SE	2	\$2,500
HILLDALE DRIVE	HIGHLAND DRIVE	3750	NW	1	\$2,500
HILLDALE DRIVE	HIGHLAND DRIVE	3751	NE	2	\$2,500
RIDGEMONT DRIVE	HIGHLAND DRIVE	3752	SE	2	\$2,500
RIDGEMONT DRIVE	HIGHLAND DRIVE	3755	SW	5	\$2,500
CRESTVIEW DRIVE	HIGHLAND DRIVE	3764	NW	1	\$2,500
CRESTVIEW DRIVE	HIGHLAND DRIVE	3765	NE	1	\$2,500
CRESTVIEW DRIVE	HIGHLAND DRIVE	3767	SE	2	\$2,500
RIDGEDALE DRIVE	HIGHLAND DRIVE	3769	NW	3	\$2,500
RIDGEDALE DRIVE	HIGHLAND DRIVE	3771	NE	3	\$2,500
PLAZA BOULEVARD	HIGHLAND DRIVE	3773	SE	6	\$2,500
PLAZA BOULEVARD	HIGHLAND DRIVE	3775	SW	4	\$2,500
<i>'Project #' = 13 (136 Corners)</i>				Total	\$340,000

City of Lewisville

Project # 14

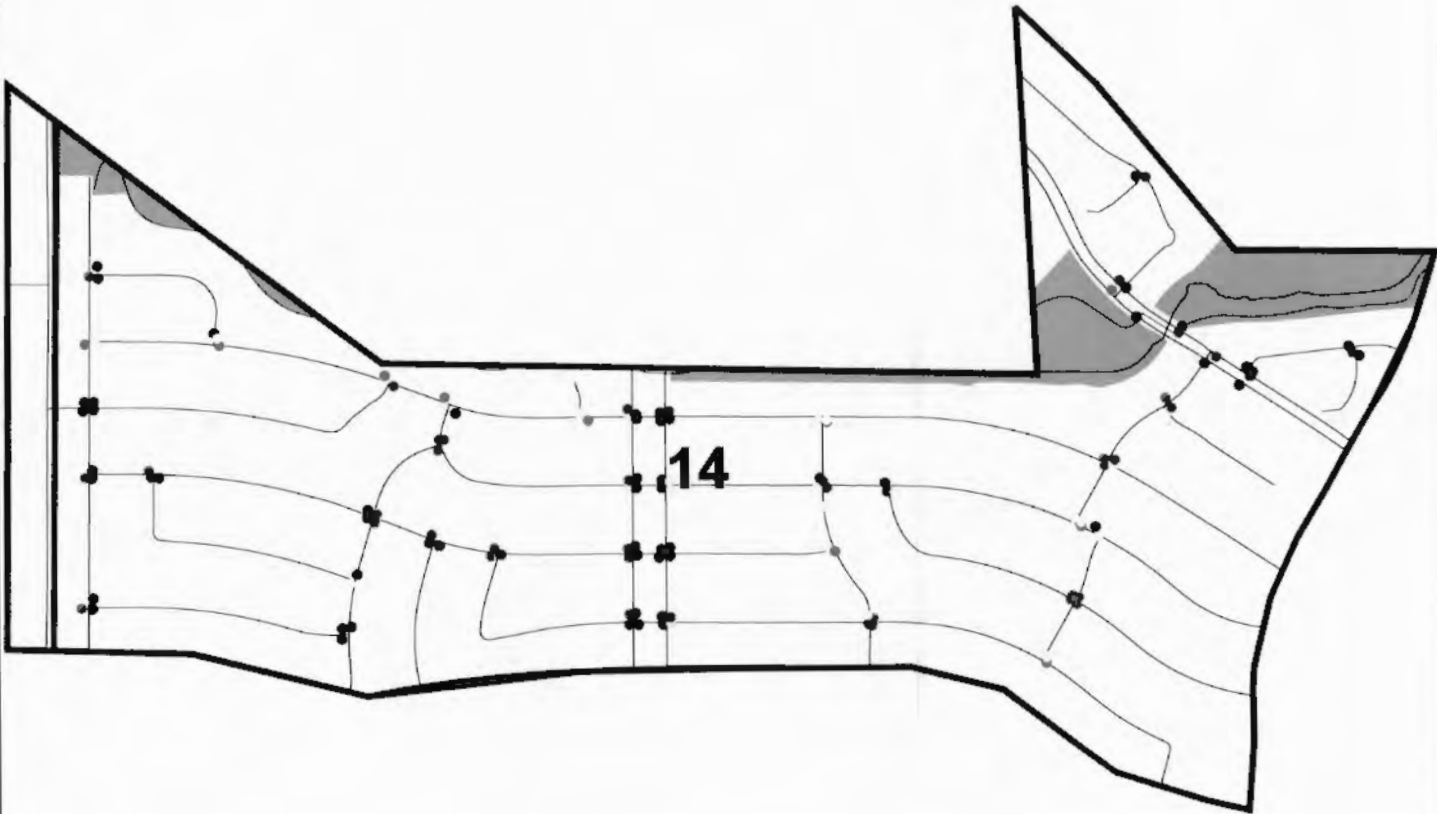
LEGEND

 Lake	 Parks
 Government Buildings	 Schools
 Hospital	 Waterways
 Streets	 City Limits
 Project Boundary	

PRIORITY

• 0	• 1
• 2	• 3
• 4	• 5
• 6	

0 .05 .1 .15
Miles



City of Lewisville

Project # : 14

Detailed Location Data

<i>North - South Street</i>	<i>East - West Street</i>	<i>Corner ID</i>	<i>Corner Designation</i>	<i>Priority</i>	<i>Total</i>
COLGARY COURT	EDMONTON DRIVE	452	NE	2	\$2,500
CALGARY COURT	EDMONTON DRIVE	454	SE	3	\$2,500
CALGARY COURT	EDMONTON DRIVE	460	SW	4	\$2,500
HUDSON BAY COURT	WHITEHORSE DRIVE	610	NW	2	\$2,500
HUDSON BAY COURT	WHITEHORSE DRIVE	613	SE	5	\$2,500
HUDSON BAY COURT	WHITEHORSE DRIVE	616	SW	4	\$2,500
EDMONTON DRIVE	VALLEY PARKWAY	677	NE	5	\$2,500
EDMONTON DRIVE	VALLEY PARKWAY	678	SW	2	\$2,500
MID BLOCK CROSSING	VALLEY PARKWAY	679	NE	4	\$2,500
MID BLOCK CROSSING	VALLEY PARKWAY	680	Median NE - SE	2	\$2,500
MID BLOCK CROSSING	VALLEY PARKWAY	730	SE	5	\$2,500
LARAMIE DRIVE	VALLEY PARKWAY	733	NE	2	\$2,500
LARAMIE DRIVE	VALLEY PARKWAY	736	SE	4	\$2,500
LARAMIE DRIVE	VALLEY PARKWAY	741	SW	3	\$2,500
WHITEHORSE DRIVE	VALLEY PARKWAY	744	NW	5	\$2,500
WHITEHORSE DRIVE	VALLEY PARKWAY	746	NE	4	\$2,500
WHITEHORSE DRIVE	VALLEY PARKWAY	749	Median NE - SE	5	\$2,500
WHITEHORSE DRIVE	VALLEY PARKWAY	751	SE	5	\$2,500
CIMMARON STRIP	JUNIPER LANE	840	NE	2	\$2,500
CIMMARON STRIP	JUNIPER LANE	843	SE	3	\$2,500
CIMMARON STRIP	JUNIPER LANE	845	SW	3	\$2,500
LARAMIE DRIVE	JUNIPER LANE	847	NW	2	\$2,500
LARAMIE DRIVE	JUNIPER LANE	850	NE	2	\$2,500
LARAMIE DRIVE	JUNIPER LANE	852	SE	3	\$2,500
LARAMIE DRIVE	JUNIPER LANE	856	SW	2	\$2,500
LARAMIE DRIVE	LARAMIE PLACE	891	NW	2	\$2,500
LARAMIE DRIVE	LARAMIE PLACE	893	NE	2	\$2,500
LARAMIE DRIVE	LARAMIE PLACE	901	SE	3	\$2,500
LARAMIE DRIVE	SAN ANTONE LANE	904	NW	3	\$2,500
LARAMIE DRIVE	SAN ANTONE LANE	906	NE	3	\$2,500
LARAMIE DRIVE	SAN ANTONE LANE	908	SW	2	\$2,500
LARAMIE DRIVE	SAN ANTONE LANE	910	NE	1	\$2,500
LARAMIE DRIVE	SAN ANTONE LANE	913	SE	3	\$2,500
LARAMIE DRIVE	SAN ANTONE LANE	916	SW	3	\$2,500
CHEYENNE ROAD	SAN ANTONE LANE	919	NW	1	\$2,500
CHEYENNE ROAD	SAN ANTONE LANE	921	SE	3	\$2,500
CHEYENNE ROAD	SAN ANTONE LANE	923	SW	1	\$2,500
CIMMARON STRIP	SAN ANTONE LANE	926	NW	1	\$2,500
CIMMARON STRIP	SAN ANTONE LANE	929	NE	2	\$2,500

City of Lewisville

Project # : 14

Detailed Location Data

<i>North - South Street</i>	<i>East - West Street</i>	<i>Corner ID</i>	<i>Corner Designation</i>	<i>Priority</i>	<i>Total</i>
CIMMARON STRIP	SAN ANTONE LANE	932	SE	2	\$2,500
CIMMARON STRIP	SAN ANTONE LANE	935	SW	3	\$2,500
CIMMARON STRIP	CHISOLM TRAIL	937	NW	3	\$2,500
CIMMARON STRIP	CHISOLM TRAIL	938	SE	2	\$2,500
CIMMARON STRIP	CHISOLM TRAIL	941	SW	3	\$2,500
CIMMARON STRIP	GLENHILL LANE	944	NW	3	\$2,500
CIMMARON STRIP	GLENHILL LANE	946	NE	2	\$2,500
CIMMARON STRIP	GLENHILL LANE	949	SE	2	\$2,500
CIMMARON STRIP	GLENHILL LANE	953	SW	4	\$2,500
LARAMIE DRIVE	GLENHILL LANE	955	NW	3	\$2,500
LARAMIE DRIVE	GLENHILL LANE	957	NE	3	\$2,500
LARAMIE DRIVE	GLENHILL LANE	961	SE	2	\$2,500
LARAMIE DRIVE	CHEYENNE ROAD	962	NW	2	\$2,500
LARAMIE DRIVE	CHEYENNE ROAD	964	NE	2	\$2,500
LARAMIE DRIVE	CHEYENNE ROAD	965	SE	2	\$2,500
LARAMIE DRIVE	CHEYENNE ROAD	967	SW	2	\$2,500
GARDEN RIDGE BOULEVARD (SB)	JUNIPER LANE	1450	NW	2	\$2,500
GARDEN RIDGE BOULEVARD (SB)	JUNIPER LANE	1452	NE	5	\$2,500
GARDEN RIDGE BOULEVARD (SB)	JUNIPER LANE	1455	SE	5	\$2,500
GARDEN RIDGE BOULEVARD (SB)	JUNIPER LANE	1456	SW	3	\$2,500
GARDEN RIDGE BOULEVARD (NB)	JUNIPER LANE	1458	NW	5	\$2,500
GARDEN RIDGE BOULEVARD (NB)	JUNIPER LANE	1460	NE	2	\$2,500
GARDEN RIDGE BOULEVARD (NB)	JUNIPER LANE	1463	SE	4	\$2,500
GARDEN RIDGE BOULEVARD (NB)	JUNIPER LANE	1465	SW	5	\$2,500
GARDEN RIDGE BOULEVARD (SB)	SAN ANTONE LANE	1466	NW	2	\$2,500
GARDEN RIDGE BOULEVARD (SB)	SAN ANTONE LANE	1468	NE	5	\$2,500
GARDEN RIDGE BOULEVARD (SB)	SAN ANTONE LANE	1471	SE	5	\$2,500
GARDEN RIDGE BOULEVARD (SB)	SAN ANTONE LANE	1474	SW	3	\$2,500
GARDEN RIDGE BOULEVARD (NB)	SAN ANTONE LANE	1481	NW	5	\$2,500
GARDEN RIDGE BOULEVARD (NB)	SAN ANTONE LANE	1484	NE	3	\$2,500
GARDEN RIDGE BOULEVARD (NB)	SAN ANTONE LANE	1487	SE	3	\$2,500
GARDEN RIDGE BOULEVARD (NB)	SAN ANTONE LANE	1488	SW	5	\$2,500
GARDEN RIDGE BOULEVARD (SB)	CHISOLM TRAIL	1491	NW	2	\$2,500
GARDEN RIDGE BOULEVARD (SB)	CHISOLM TRAIL	1492	NE	5	\$2,500
GARDEN RIDGE BOULEVARD (SB)	CHISOLM TRAIL	1493	SE	5	\$2,500
GARDEN RIDGE BOULEVARD (SB)	CHISOLM TRAIL	1495	SW	2	\$2,500
GARDEN RIDGE BOULEVARD (NB)	CHISOLM TRAIL	1498	NW	5	\$2,500
GARDEN RIDGE BOULEVARD (NB)	CHISOLM TRAIL	1499	NE	4	\$2,500
GARDEN RIDGE BOULEVARD (NB)	CHISOLM TRAIL	1501	SE	5	\$2,500

City of Lewisville

Project # : 14

Detailed Location Data

<i>North - South Street</i>	<i>East - West Street</i>	<i>Corner ID</i>	<i>Corner Designation</i>	<i>Priority</i>	<i>Total</i>
GARDEN RIDGE BOULEVARD (NB)	CHISOLM TRAIL	1502	SW	5	\$2,500
GARDEN RIDGE BOULEVARD (SB)	GLENHILL LANE	1503	NW	2	\$2,500
GARDEN RIDGE BOULEVARD (SB)	GLENHILL LANE	1504	NE	5	\$2,500
GARDEN RIDGE BOULEVARD (SB)	GLENHILL LANE	1506	SE	5	\$2,500
GARDEN RIDGE BOULEVARD (SB)	GLENHILL LANE	1508	SW	4	\$2,500
GARDEN RIDGE BOULEVARD (NB)	GLENHILL LANE	1511	NW	5	\$2,500
GARDEN RIDGE BOULEVARD (NB)	GLENHILL LANE	1513	NE	2	\$2,500
GARDEN RIDGE BOULEVARD (NB)	GLENHILL LANE	1516	SE	3	\$2,500
GARDEN RIDGE BOULEVARD (NB)	GLENHILL LANE	1519	SW	5	\$2,500
JUNIPER PLACE	JUNIPER LANE	1583	NW	3	\$2,500
JUNIPER PLACE	JUNIPER LANE	1584	NE	3	\$2,500
JUNIPER PLACE	JUNIPER LANE	1585	SE	2	\$2,500
SAN ANTONE LANE	JUNIPER LANE	1586	NW	2	\$2,500
SAN ANTONE LANE	JUNIPER LANE	1588	SE	5	\$2,500
SAN ANTONE LANE	JUNIPER LANE	1589	SW	3	\$2,500
TUCSON DRIVE	JUNIPER LANE	1592	NW	2	\$2,500
TUCSON DRIVE	JUNIPER LANE	1593	SE	2	\$2,500
TUCSON DRIVE	JUNIPER LANE	1594	SW	3	\$2,500
PECOS STREET	JUNIPER LANE	1596	NW	5	\$2,500
PECOS STREET	JUNIPER LANE	1598	NE	3	\$2,500
PECOS STREET	JUNIPER LANE	1599	SE	2	\$2,500
RENO STREET	JUNIPER LANE	1609	NE	3	\$2,500
RENO STREET	JUNIPER LANE	1610	SE	3	\$2,500
RENO STREET	JUNIPER LANE	1612	SW	2	\$2,500
RENO STREET	PECOS STREET	1613	NE	4	\$2,500
RENO STREET	PECOS STREET	1616	SE	4	\$2,500
RENO STREET	PECOS STREET	1618	SW	2	\$2,500
RENO STREET	TUCSON DRIVE	1621	NW	4	\$2,500
RENO STREET	TUCSON DRIVE	1623	NE	4	\$2,500
RENO STREET	TUCSON DRIVE	1625	SE	5	\$2,500
RENO STREET	TUCSON DRIVE	1627	SW	4	\$2,500
RENO STREET	CHISOLM TRAIL	1631	NE	4	\$2,500
RENO STREET	CHISOLM TRAIL	1633	SE	4	\$2,500
RENO STREET	CHISOLM TRAIL	1635	SW	2	\$2,500
SANTA FE STREET	CHISOLM TRAIL	1636	NW	2	\$2,500
SANTA FE STREET	CHISOLM TRAIL	1638	SE	4	\$2,500
SANTA FE STREET	CHISOLM TRAIL	1640	SW	5	\$2,500
ABILIENE DRIVE	CHISOLM TRAIL	1643	NW	1	\$2,500
ABILIENE DRIVE	CHISOLM TRAIL	1646	NE	2	\$2,500

City of Lewisville

Project # : 14










Detailed Location Data

<i>North - South Street</i>	<i>East - West Street</i>	<i>Corner ID</i>	<i>Corner Designation</i>	<i>Priority</i>	<i>Total</i>
ABILIENE DRIVE	CHISOLM TRAIL	1647	SE	2	\$2,500
ABILIENE DRIVE	CHISOLM TRAIL	1648	SW	1	\$2,500
ABILIENE DRIVE	SANTA FE STREET	1649	NW	3	\$2,500
ABILIENE DRIVE	SANTA FE STREET	1652	NE	1	\$2,500
ABILIENE DRIVE	SANTA FE STREET	1653	SW	3	\$2,500
ABILIENE DRIVE	EL PASO STREET	1655	NW	4	\$2,500
ABILIENE DRIVE	EL PASO STREET	1658	NE	1	\$2,500
ABILIENE DRIVE	EL PASO STREET	1659	SW	1	\$2,500
RENO STREET	EL PASO STREET	1713	NE	4	\$2,500
RENO STREET	EL PASO STREET	1715	SE	5	\$2,500
RENO STREET	EL PASO STREET	1717	SW	2	\$2,500
SAN ANTONE LANE	ABILIENE DRIVE	1718	NW	1	\$2,500
SAN ANTONE LANE	ABILIENE DRIVE	1719	NE	2	\$2,500
SAN ANTONE LANE	ABILIENE DRIVE	1720	SW	2	\$2,500
RED RIVER DRIVE	CHISOLM TRAIL	1722	NW	2	\$2,500
RED RIVER DRIVE	CHISOLM TRAIL	1723	SE	4	\$2,500
RED RIVER DRIVE	CHISOLM TRAIL	1724	SW	1	\$2,500
GLENHILL LANE	CHISOLM TRAIL	1725	NW	2	\$2,500
GLENHILL LANE	CHISOLM TRAIL	1726	SE	1	\$2,500
GLENHILL LANE	CHISOLM TRAIL	1727	SW	2	\$2,500
<i>'Project #' = 14 (137 Corners)</i>				Total	\$342,500

City of Lewisville

Project # 15

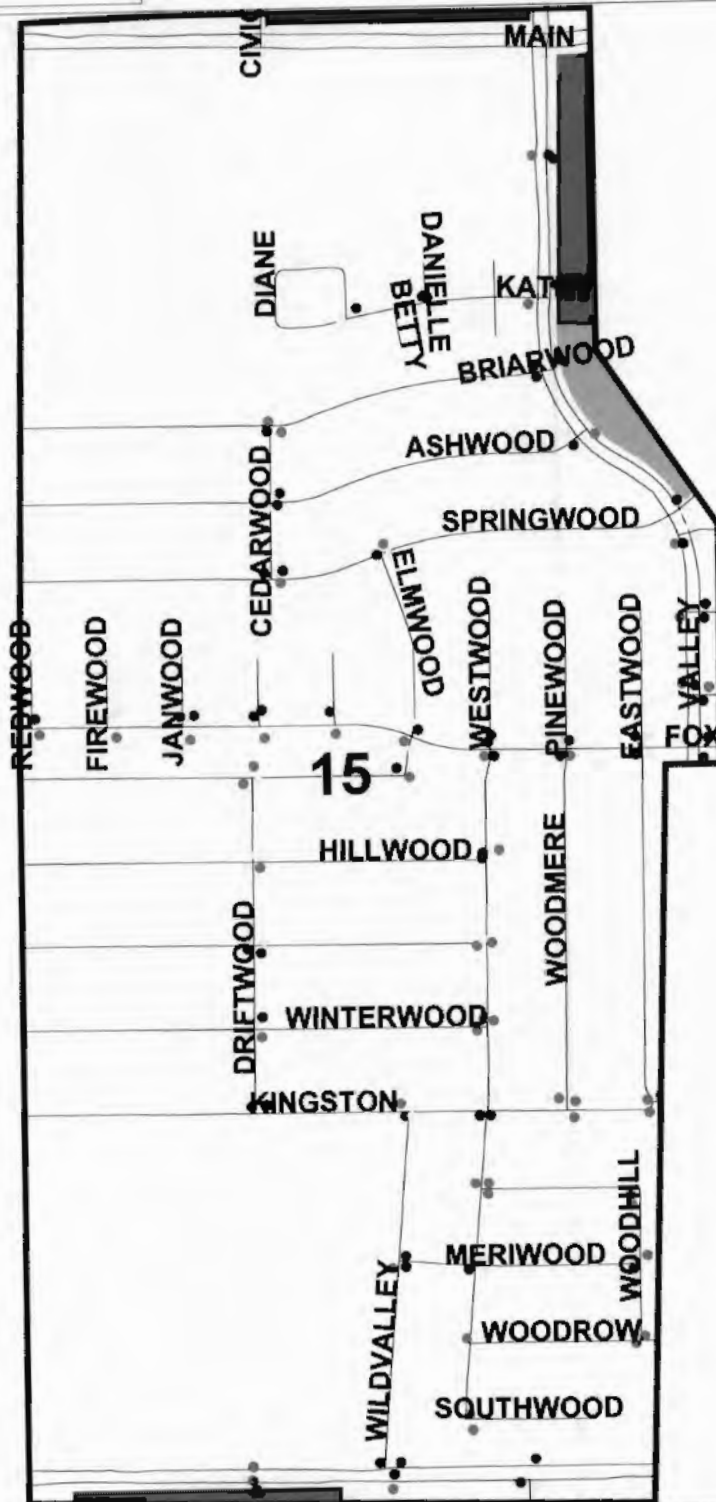
LEGEND

 Lake	 Parks
 Government Buildings	 Schools
 Hospital	 Waterways
 Streets	 City Limits
 Project Boundary	

PRIORITY

• 0	• 1
• 2	• 3
• 4	• 5
• 6	

0 .05 .1 .15
Miles



City of Lewisville

Project # : 15

Detailed Location Data

<i>North - South Street</i>	<i>East - West Street</i>	<i>Corner ID</i>	<i>Corner Designation</i>	<i>Priority</i>	<i>Total</i>
ELMWOOD DRIVE	ELMWOOD DRIVE	1063	NW	4	\$2,500
ELMWOOD DRIVE	ELMWOOD DRIVE	1066	NE	2	\$2,500
CEDARWOOD DRIVE	BRIARWOOD DRIVE	1107	NW	2	\$2,500
CEDARWOOD DRIVE	BRIARWOOD DRIVE	1109	SE	2	\$2,500
CEDARWOOD DRIVE	BRIARWOOD DRIVE	1112	SW	5	\$2,500
DIANE CIRCLE	KATHY LANE	1115	NW	3	\$2,500
DIANE CIRCLE	KATHY LANE	1119	NE	4	\$2,500
DANIELLE CIRCLE	KATHY LANE	1121	NW	5	\$2,500
DANIELLE CIRCLE	KATHY LANE	1124	NE	1	\$2,500
CEDARWOOD DRIVE	ASHWOOD DRIVE	1126	NW	3	\$2,500
CEDARWOOD DRIVE	ASHWOOD DRIVE	1130	NE	4	\$2,500
CEDARWOOD DRIVE	ASHWOOD DRIVE	1133	SE	4	\$2,500
CEDARWOOD DRIVE	ASHWOOD DRIVE	1139	SW	3	\$2,500
CEDARWOOD DRIVE	SPRINGWOOD DRIVE	1142	NW	4	\$2,500
CEDARWOOD DRIVE	SPRINGWOOD DRIVE	1146	NE	5	\$2,500
CEDARWOOD DRIVE	SPRINGWOOD DRIVE	1147	SE	2	\$2,500
ELMWOOD DRIVE	SPRINGWOOD DRIVE	1148	NE	2	\$2,500
ELMWOOD DRIVE	SPRINGWOOD DRIVE	1150	SE	3	\$2,500
ELMWOOD DRIVE	SPRINGWOOD DRIVE	1154	SW	5	\$2,500
EASTWOOD DRIVE	KINGSTON DRIVE	1158	NW	2	\$2,500
EASTWOOD DRIVE	KINGSTON DRIVE	1161	NE	4	\$2,500
EASTWOOD DRIVE	KINGSTON DRIVE	1165	SW	2	\$2,500
WOODMERE DRIVE	KINGSTON DRIVE	1169	NW	2	\$2,500
WOODMERE DRIVE	KINGSTON DRIVE	1173	NE	2	\$2,500
WOODMERE DRIVE	KINGSTON DRIVE	1178	SE	2	\$2,500
WESTWOOD DRIVE	HILLWOOD DRIVE	1180	NW	4	\$2,500
WESTWOOD DRIVE	HILLWOOD DRIVE	1186	NE	2	\$2,500
WESTWOOD DRIVE	HILLWOOD DRIVE	1187	SW	5	\$2,500
WESTWOOD DRIVE	BROWNWOOD DRIVE	1193	NW	3	\$2,500
WESTWOOD DRIVE	BROWNWOOD DRIVE	1197	SE	2	\$2,500
WESTWOOD DRIVE	BROWNWOOD DRIVE	1201	SW	2	\$2,500
WESTWOOD DRIVE	WINTERWOOD DRIVE	1204	NW	2	\$2,500
WESTWOOD DRIVE	WINTERWOOD DRIVE	1209	NE	2	\$2,500
WESTWOOD DRIVE	WINTERWOOD DRIVE	1212	SW	2	\$2,500
WESTWOOD DRIVE	KINGSTON DRIVE	1215	NW	3	\$2,500
WESTWOOD DRIVE	KINGSTON DRIVE	1218	NE	3	\$2,500
WESTWOOD DRIVE	KINGSTON DRIVE	1221	SE	4	\$2,500
WESTWOOD DRIVE	KINGSTON DRIVE	1222	SW	5	\$2,500
WESTWOOD DRIVE	WOOD HEIGHT DRIVE	1223	NW	2	\$2,500

City of Lewisville

Project # : 15

Detailed Location Data

<i>North - South Street</i>	<i>East - West Street</i>	<i>Corner ID</i>	<i>Corner Designation</i>	<i>Priority</i>	<i>Total</i>
WESTWOOD DRIVE	WOOD HEIGHT DRIVE	1224	NE	2	\$2,500
WESTWOOD DRIVE	WOOD HEIGHT DRIVE	1225	SE	2	\$2,500
WESTWOOD DRIVE	MERIWOOD DRIVE	1232	NW	3	\$2,500
WESTWOOD DRIVE	MERIWOOD DRIVE	1242	NE	3	\$2,500
WESTWOOD DRIVE	MERIWOOD DRIVE	1247	SE	3	\$2,500
WESTWOOD DRIVE	MERIWOOD DRIVE	1249	SW	5	\$2,500
WESTWOOD DRIVE	WOODROW DRIVE	1253	NW	2	\$2,500
WESTWOOD DRIVE	WOODROW DRIVE	1259	NE	3	\$2,500
WESTWOOD DRIVE	WOODROW DRIVE	1270	SE	3	\$2,500
WESTWOOD DRIVE	SOUTHWOOD COURT	1277	SE	2	\$2,500
WOODHILL DRIVE	WOODROW DRIVE	1281	NW	3	\$2,500
WOODHILL DRIVE	WOODROW DRIVE	1284	NE	2	\$2,500
WOODHILL DRIVE	WOODROW DRIVE	1287	SE	2	\$2,500
WOODHILL DRIVE	MERIWOOD DRIVE	1293	NW	3	\$2,500
WOODHILL DRIVE	MERIWOOD DRIVE	1297	NE	2	\$2,500
WOODHILL DRIVE	MERIWOOD DRIVE	1298	SW	4	\$2,500
WOODHILL DRIVE	WOOD HEIGHT DRIVE	1302	SW	2	\$2,500
WILD VALLEY DRIVE	MERIWOOD DRIVE	1303	NE	4	\$2,500
WILD VALLEY DRIVE	MERIWOOD DRIVE	1304	SE	5	\$2,500
WILD VALLEY DRIVE	MERIWOOD DRIVE	1307	SW	2	\$2,500
WILD VALLEY DRIVE	KINGSTON DRIVE	1309	NW	2	\$2,500
WILD VALLEY DRIVE	KINGSTON DRIVE	1311	SE	3	\$2,500
WILD VALLEY DRIVE	KINGSTON DRIVE	1313	SW	4	\$2,500
DRIFTWOOD DRIVE	KINGSTON DRIVE	1316	NW	5	\$2,500
DRIFTWOOD DRIVE	KINGSTON DRIVE	1319	NE	4	\$2,500
DRIFTWOOD DRIVE	WINTERWOOD DRIVE	1321	NW	3	\$2,500
DRIFTWOOD DRIVE	WINTERWOOD DRIVE	1324	NE	4	\$2,500
DRIFTWOOD DRIVE	WINTERWOOD DRIVE	1325	SE	2	\$2,500
DRIFTWOOD DRIVE	WINTERWOOD DRIVE	1326	SW	3	\$2,500
DRIFTWOOD DRIVE	BROWNWOOD DRIVE	1327	NW	3	\$2,500
DRIFTWOOD DRIVE	BROWNWOOD DRIVE	1328	NE	3	\$2,500
DRIFTWOOD DRIVE	BROWNWOOD DRIVE	1331	SE	4	\$2,500
DRIFTWOOD DRIVE	BROWNWOOD DRIVE	1335	SW	4	\$2,500
REDWOOD PLACE	FOX AVENUE	1336	NW	3	\$2,500
REDWOOD PLACE	FOX AVENUE	1338	NE	4	\$2,500
REDWOOD PLACE	FOX AVENUE	1339	SE	2	\$2,500
DRIFTWOOD DRIVE	HILLWOOD DRIVE	1340	NW	3	\$2,500
FREWOOD PLACE	FOX AVENUE	1342	NW	3	\$2,500
FREWOOD PLACE	FOX AVENUE	1343	NE	3	\$2,500

City of Lewisville

Project # : 15

Detailed Location Data

<i>North - South Street</i>	<i>East - West Street</i>	<i>Corner ID</i>	<i>Corner Designation</i>	<i>Priority</i>	<i>Total</i>
DRIFTWOOD DRIVE	HILLWOOD DRIVE	1344	NE	3	\$2,500
FREWOOD PLACE	FOX AVENUE	1345	SE	2	\$2,500
JANWOOD PLACE	FOX AVENUE	1348	NW	4	\$2,500
JANWOOD PLACE	FOX AVENUE	1350	NE	4	\$2,500
DRIFTWOOD DRIVE	HILLWOOD DRIVE	1351	SE	2	\$2,500
JANWOOD PLACE	FOX AVENUE	1352	SE	2	\$2,500
FERNWOOD PLACE	FOX AVENUE	1353	NW	4	\$2,500
DRIFTWOOD DRIVE	HILLWOOD DRIVE	1354	SW	3	\$2,500
FERNWOOD PLACE	FOX AVENUE	1355	NE	5	\$2,500
DRIFTWOOD DRIVE	ELMWOOD DRIVE	1356	NE	2	\$2,500
FERNWOOD PLACE	FOX AVENUE	1358	SE	2	\$2,500
DRIFTWOOD DRIVE	ELMWOOD DRIVE	1359	SE	3	\$2,500
LYNNWOOD PLACE	FOX AVENUE	1360	NW	4	\$2,500
LYNNWOOD PLACE	FOX AVENUE	1362	NE	3	\$2,500
DRIFTWOOD DRIVE	ELMWOOD DRIVE	1364	SW	2	\$2,500
LYNNWOOD PLACE	FOX AVENUE	1366	SE	2	\$2,500
ELMWOOD DRIVE	FOX AVENUE	1367	NW	3	\$2,500
ELMWOOD DRIVE	FOX AVENUE	1369	NE	4	\$2,500
ELMWOOD DRIVE	FOX AVENUE	1371	SE	3	\$2,500
ELMWOOD DRIVE	FOX AVENUE	1372	SW	2	\$2,500
WESTWOOD PLACE	FOX AVENUE	1374	NW	4	\$2,500
WESTWOOD PLACE	FOX AVENUE	1375	NE	4	\$2,500
WESTWOOD PLACE	FOX AVENUE	1378	SE	5	\$2,500
WESTWOOD PLACE	FOX AVENUE	1380	SW	2	\$2,500
PINEWOOD PLACE	FOX AVENUE	1383	NW	3	\$2,500
PINEWOOD PLACE	FOX AVENUE	1385	NE	4	\$2,500
WOODMERE DRIVE	FOX AVENUE	1388	SE	2	\$2,500
WOODMERE DRIVE	FOX AVENUE	1390	SW	1	\$2,500
EASTWOOD PLACE	FOX AVENUE	1393	NW	5	\$2,500
EASTWOOD PLACE	FOX AVENUE	1395	NE	3	\$2,500
EASTWOOD DRIVE	FOX AVENUE	1403	SE	3	\$2,500
EASTWOOD DRIVE	FOX AVENUE	1404	SW	4	\$2,500
VALLEY PARKWAY	MID BLOCK CROSSING	1533	NW	2	\$2,500
VALLEY PARKWAY	MID BLOCK CROSSING	1536	Median NW - NE	5	\$2,500
VALLEY PARKWAY	MID BLOCK CROSSING	1540	NE	1	\$2,500
VALLEY PARKWAY	KATHY LANE	1547	NW	3	\$2,500
VALLEY PARKWAY	KATHY LANE	1549	NE	2	\$2,500
VALLEY PARKWAY	KATHY LANE	1550	SW	2	\$2,500
VALLEY PARKWAY	BRIARWOOD DRIVE	1552	NW	2	\$2,500

City of Lewisville

Project # : 15

Detailed Location Data

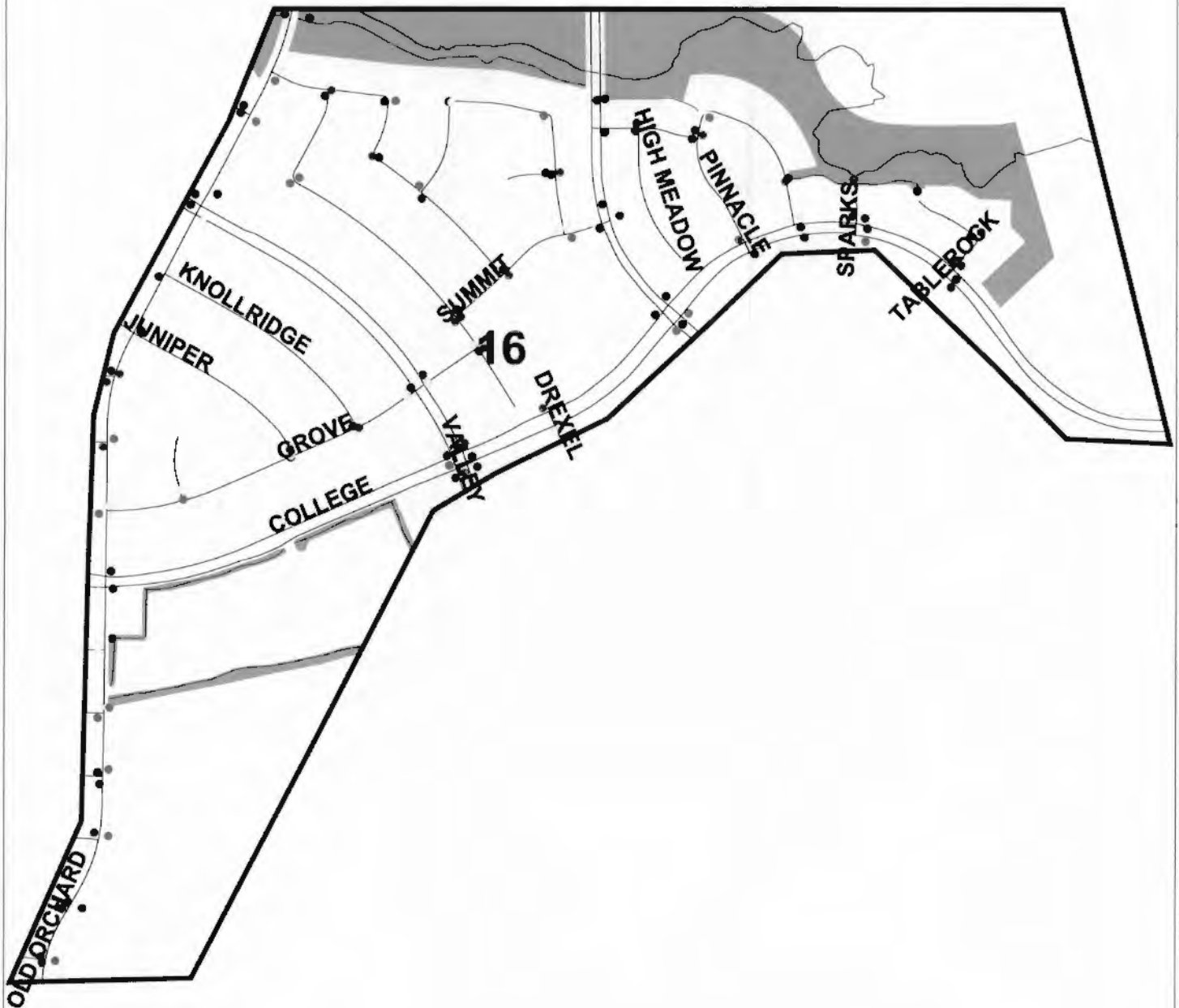
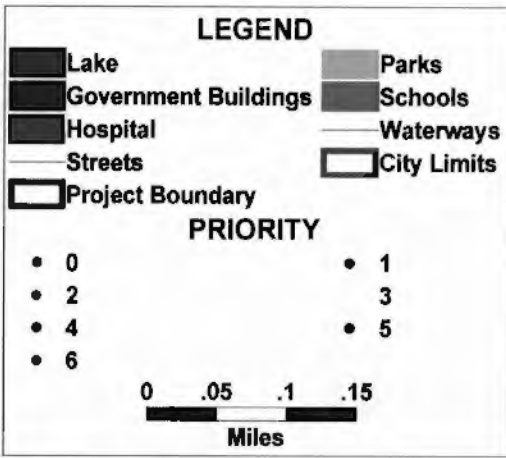
North - South Street	East - West Street	Corner ID	Corner Designation	Priority	Total
VALLEY PARKWAY	BRIARWOOD DRIVE	1614	NE	2	\$2,500
VALLEY PARKWAY	BRIARWOOD DRIVE	1615	SW	1	\$2,500
VALLEY PARKWAY	ASHWOOD DRIVE	1617	NW	3	\$2,500
VALLEY PARKWAY	ASHWOOD DRIVE	1619	SE	2	\$2,500
VALLEY PARKWAY	ASHWOOD DRIVE	1622	SW	4	\$2,500
VALLEY PARKWAY	SPRINGWOOD DRIVE	1626	NW	3	\$2,500
VALLEY PARKWAY	SPRINGWOOD DRIVE	1630	NE	4	\$2,500
VALLEY PARKWAY	SPRINGWOOD DRIVE	1632	SE	3	\$2,500
VALLEY PARKWAY	SPRINGWOOD DRIVE	1634	SW	3	\$2,500
VALLEY PARKWAY	IDLEWILDE DRIVE	1639	NE	3	\$2,500
VALLEY PARKWAY	IDLEWILDE DRIVE	1641	SE	3	\$2,500
VALLEY PARKWAY	IDLEWILDE DRIVE	1644	Median SE - SW	5	\$2,500
VALLEY PARKWAY	IDLEWILDE DRIVE	1650	SW	2	\$2,500
VALLEY PARKWAY	BRENTWOOD DRIVE	1657	NE	4	\$2,500
VALLEY PARKWAY	BRENTWOOD DRIVE	1660	SE	4	\$2,500
VALLEY PARKWAY	BRENTWOOD DRIVE	1662	SW	2	\$2,500
VALLEY PARKWAY	DEWBERRY DRIVE	1663	NW	2	\$2,500
VALLEY PARKWAY	DEWBERRY DRIVE	1667	Median NW - NE	5	\$2,500
VALLEY PARKWAY	DEWBERRY DRIVE	1669	SE	5	\$2,500
VALLEY PARKWAY	FOX AVENUE	1671	NW	3	\$2,500
VALLEY PARKWAY	FOX AVENUE	1676	SW	3	\$2,500
MID BLOCK CROSSING	BELLAIRE BOULEVARD	2243	NE	6	\$2,500
MID BLOCK CROSSING	BELLAIRE BOULEVARD	2254	SE	5	\$2,500
WILD VALLEY DRIVE	BELLAIRE BOULEVARD	2257	NW	5	\$2,500
WILD VALLEY DRIVE	BELLAIRE BOULEVARD	2261	NE	4	\$2,500
WILD VALLEY DRIVE	BELLAIRE BOULEVARD	2265	Median NE - SE	5	\$2,500
WILD VALLEY DRIVE	BELLAIRE BOULEVARD	2270	SW	2	\$2,500
OAK GROVE DRIVE	BELLAIRE BOULEVARD	2273	NE	1	\$2,500
OAK GROVE DRIVE	BELLAIRE BOULEVARD	2277	SE	3	\$2,500
OAK GROVE DRIVE	BELLAIRE BOULEVARD	2282	SW	4	\$2,500

'Project #' = 15 (147 Corners)

Total \$367,500

City of Lewisville

Project # 16



City of Lewisville

Project # : 16

Detailed Location Data

<i>North - South Street</i>	<i>East - West Street</i>	<i>Corner ID</i>	<i>Corner Designation</i>	<i>Priority</i>	<i>Total</i>
TABLEROCK WAY	DEAD END	351	NW	5	\$2,500
TABLEROCK WAY	TABLE ROCK WAY	353	NW	2	\$2,500
TABLEROCK WAY	TABLE ROCK WAY	356	SW	4	\$2,500
PINNACLE CIRCLE	MID BLOCK CROSSING	361	NW	2	\$2,500
PINNACLE CIRCLE	MID BLOCK CROSSING	366	NE	5	\$2,500
PINNACLE CIRCLE	PINNACLE CIRCLE	368	NW	3	\$2,500
PINNACLE CIRCLE	PINNACLE CIRCLE	374	NE	2	\$2,500
PINNACLE CIRCLE	LEA MEADOW DRIVE	376	NW	4	\$2,500
PINNACLE CIRCLE	LEA MEADOW DRIVE	380	NE	2	\$2,500
PINNACLE CIRCLE	LEA MEADOW DRIVE	383	SW	5	\$2,500
HIGH MEADOW COURT	LEA MEADOW DRIVE	386	NW	1	\$2,500
HIGH MEADOW COURT	LEA MEADOW DRIVE	388	SE	3	\$2,500
HIGH MEADOW COURT	LEA MEADOW DRIVE	390	SW	4	\$2,500
SUMMIT AVENUE	SUMMIT PARK	397	NW	3	\$2,500
SUMMIT AVENUE	SUMMIT PARK	400	NE	1	\$2,500
SUMMIT AVENUE	SUMMIT PARK	402	SW	5	\$2,500
SUMMIT AVENUE	LEA MEADOW DRIVE	406	NE	5	\$2,500
SUMMIT AVENUE	LEA MEADOW DRIVE	413	SE	5	\$2,500
SUMMIT AVENUE	MID BLOCK CROSSING	419	NW	5	\$2,500
SUMMIT AVENUE	MID BLOCK CROSSING	424	NE	5	\$2,500
OLD ORCHARD LANE	MID BLOCK CROSSING	512	NW	5	\$2,500
OLD ORCHARD LANE	MID BLOCK CROSSING	514	NE	5	\$2,500
OLD ORCHARD LANE	SUMMIT RUN	516	NE	3	\$2,500
SUMMIT POINTE	SUMMIT PARK	517	NW	3	\$2,500
OLD ORCHARD LANE	SUMMIT RUN	518	SE	2	\$2,500
SUMMIT POINTE	SUMMIT AVENUE	519	NE	3	\$2,500
SUMMIT POINTE	SUMMIT AVENUE	521	SW	2	\$2,500
OLD ORCHARD LANE	WHITEHORSE DRIVE	523	NW	4	\$2,500
SUMMIT RUN	SUMMIT PARK	524	NW	3	\$2,500
OLD ORCHARD LANE	WHITEHORSE DRIVE	526	SE	2	\$2,500
OLD ORCHARD LANE	WHITEHORSE DRIVE	528	SW	5	\$2,500
SUMMIT RUN	SUMMIT PARK	530	NE	4	\$2,500
SUMMIT RUN	SUMMIT PARK	534	SW	2	\$2,500
SUMMIT RIDGE	SUMMIT PARK	538	NE	4	\$2,500
SUMMIT RIDGE	SUMMIT PARK	542	SE	4	\$2,500
SUMMIT RIDGE	SUMMIT PARK	545	SW	2	\$2,500
SUMMIT RIDGE	GROVE DRIVE	547	NW	3	\$2,500
SUMMIT RIDGE	GROVE DRIVE	548	SE	2	\$2,500
SUMMIT RIDGE	GROVE DRIVE	550	SW	4	\$2,500

City of Lewisville

Project # : 16

Detailed Location Data

<i>North - South Street</i>	<i>East - West Street</i>	<i>Corner ID</i>	<i>Corner Designation</i>	<i>Priority</i>	<i>Total</i>
SUMMIT RIDGE	SUMMIT PEAK	554	SE	2	\$2,500
SUMMIT RIDGE	SUMMIT PEAK	557	SW	2	\$2,500
SUMMIT PEAK	SUMMIT RUN	558	NE	2	\$2,500
SUMMIT PEAK	SUMMIT RUN	561	SE	3	\$2,500
SUMMIT PEAK	SUMMIT RUN	563	SW	4	\$2,500
SUMMIT RUN	SUMMIT RUN	568	SE	2	\$2,500
SUMMIT RUN	SUMMIT RUN	571	SW	5	\$2,500
SUMMIT RUN	SUMMIT RUN	573	NE	5	\$2,500
SUMMIT RUN	SUMMIT RUN	576	SE	2	\$2,500
SUMMIT POINTE	SUMMIT RUN	578	NW	2	\$2,500
SUMMIT POINTE	SUMMIT RUN	579	NE	3	\$2,500
SUMMIT POINTE	SUMMIT RUN	582	SE	1	\$2,500
SUMMIT POINTE	SUMMIT POINTE	584	NE	4	\$2,500
SUMMIT POINTE	SUMMIT POINTE	588	SE	3	\$2,500
SUMMIT POINTE	SUMMIT POINTE	590	SE	2	\$2,500
SUMMIT POINTE	SUMMIT POINTE	594	SW	3	\$2,500
SUMMIT POINTE	SUMMIT WAY	597	NW	5	\$2,500
SUMMIT POINTE	SUMMIT WAY	601	SE	2	\$2,500
SUMMIT POINTE	SUMMIT WAY	605	SW	4	\$2,500
OLD ORCHARD LANE	FOREST GLEN DRIVE	662	NW	3	\$2,500
OLD ORCHARD LANE	FOREST GLEN DRIVE	666	NE	1	\$2,500
OLD ORCHARD LANE	FOREST GLEN DRIVE	669	SW	3	\$2,500
OLD ORCHARD LANE	EVERGREEN DRIVE	671	NW	3	\$2,500
OLD ORCHARD LANE	EVERGREEN DRIVE	672	NE	2	\$2,500
OLD ORCHARD LANE	EVERGREEN DRIVE	673	SW	2	\$2,500
OLD ORCHARD LANE	DOGWOOD TRAIL	674	NW	5	\$2,500
OLD ORCHARD LANE	DOGWOOD TRAIL	708	NE	2	\$2,500
OLD ORCHARD LANE	DOGWOOD TRAIL	711	SW	4	\$2,500
OLD ORCHARD LANE	CHERRY HILL LANE	716	NE	2	\$2,500
OLD ORCHARD LANE	CHERRY HILL LANE	717	SW	3	\$2,500
OLD ORCHARD LANE	BEECHWOOD DRIVE	718	NW	5	\$2,500
OLD ORCHARD LANE	BEECHWOOD DRIVE	722	NE	1	\$2,500
OLD ORCHARD LANE	BEECHWOOD DRIVE	724	SW	4	\$2,500
OLD ORCHARD LANE	APPLEGATE DRIVE	732	NE	2	\$2,500
OLD ORCHARD LANE	VALLEY PARKWAY	753	NW	4	\$2,500
OLD ORCHARD LANE	VALLEY PARKWAY	762	SE	3	\$2,500
OLD ORCHARD LANE	VALLEY PARKWAY	773	SW	4	\$2,500
GROVE DRIVE	VALLEY PARKWAY	777	NW	4	\$2,500
GROVE DRIVE	VALLEY PARKWAY	780	NE	3	\$2,500

City of Lewisville

Project # : 16

Detailed Location Data

<i>North - South Street</i>	<i>East - West Street</i>	<i>Corner ID</i>	<i>Corner Designation</i>	<i>Priority</i>	<i>Total</i>
GROVE DRIVE	VALLEY PARKWAY	783	SE	3	\$2,500
GROVE DRIVE	VALLEY PARKWAY	785	SW	4	\$2,500
VALLEY PARKWAY	COLLEGE PARKWAY	788	NW	4	\$2,500
VALLEY PARKWAY	COLLEGE PARKWAY	793	Median NW - NE	5	\$2,500
VALLEY PARKWAY	COLLEGE PARKWAY	798	NE	2	\$2,500
VALLEY PARKWAY	COLLEGE PARKWAY	805	SE	4	\$2,500
VALLEY PARKWAY	COLLEGE PARKWAY	812	SW	4	\$2,500
OLD ORCHARD LANE	JUNIPER LANE	857	NW	3	\$2,500
OLD ORCHARD LANE	JUNIPER LANE	860	NE	1	\$2,500
OLD ORCHARD LANE	JUNIPER LANE	864	SE	3	\$2,500
OLD ORCHARD LANE	JUNIPER LANE	866	SW	3	\$2,500
GROVE DRIVE	JUNIPER LANE	868	NW	2	\$2,500
GROVE DRIVE	JUNIPER LANE	869	SE	1	\$2,500
GROVE DRIVE	JUNIPER LANE	871	SW	3	\$2,500
GROVE DRIVE	JUNIPER LANE	872	NW	3	\$2,500
GROVE DRIVE	KNOLLRIDGE DRIVE	875	SE	2	\$2,500
GROVE DRIVE	KNOLLRIDGE DRIVE	878	SW	4	\$2,500
OLD ORCHARD LANE	KNOLLRIDGE DRIVE	885	NE	3	\$2,500
OLD ORCHARD LANE	KNOLLRIDGE DRIVE	888	SE	3	\$2,500
OLD ORCHARD LANE	KNOLLRIDGE DRIVE	890	SW	1	\$2,500
OLD ORCHARD LANE	SAN ANTONE LANE	968	NW	1	\$2,500
OLD ORCHARD LANE	SAN ANTONE LANE	970	NE	2	\$2,500
OLD ORCHARD LANE	SAN ANTONE LANE	971	SW	2	\$2,500
OLD ORCHARD LANE	CHEYENNE ROAD	972	NW	3	\$2,500
OLD ORCHARD LANE	CHEYENNE ROAD	973	NE	2	\$2,500
OLD ORCHARD LANE	CHEYENNE ROAD	974	SW	2	\$2,500
OLD ORCHARD LANE	GROVE DRIVE	975	NE	3	\$2,500
OLD ORCHARD LANE	GROVE DRIVE	977	SE	3	\$2,500
OLD ORCHARD LANE	GROVE DRIVE	979	SW	2	\$2,500
GROVE COURT	GROVE DRIVE	981	NW	3	\$2,500
GROVE COURT	GROVE DRIVE	983	NE	3	\$2,500
GROVE COURT	GROVE DRIVE	986	SW	2	\$2,500
OLD ORCHARD LANE	COLLEGE PARKWAY	1988	NW	3	\$2,500
OLD ORCHARD LANE	COLLEGE PARKWAY	1991	NE	4	\$2,500
OLD ORCHARD LANE	COLLEGE PARKWAY	1993	SE	4	\$2,500
OLD ORCHARD LANE	COLLEGE PARKWAY	1996	SW	3	\$2,500
DREXEL DRIVE	COLLEGE PARKWAY	1998	NW	2	\$2,500
DREXEL DRIVE	COLLEGE PARKWAY	2001	SE	3	\$2,500
DREXEL DRIVE	COLLEGE PARKWAY	2003	SW	3	\$2,500

City of Lewisville

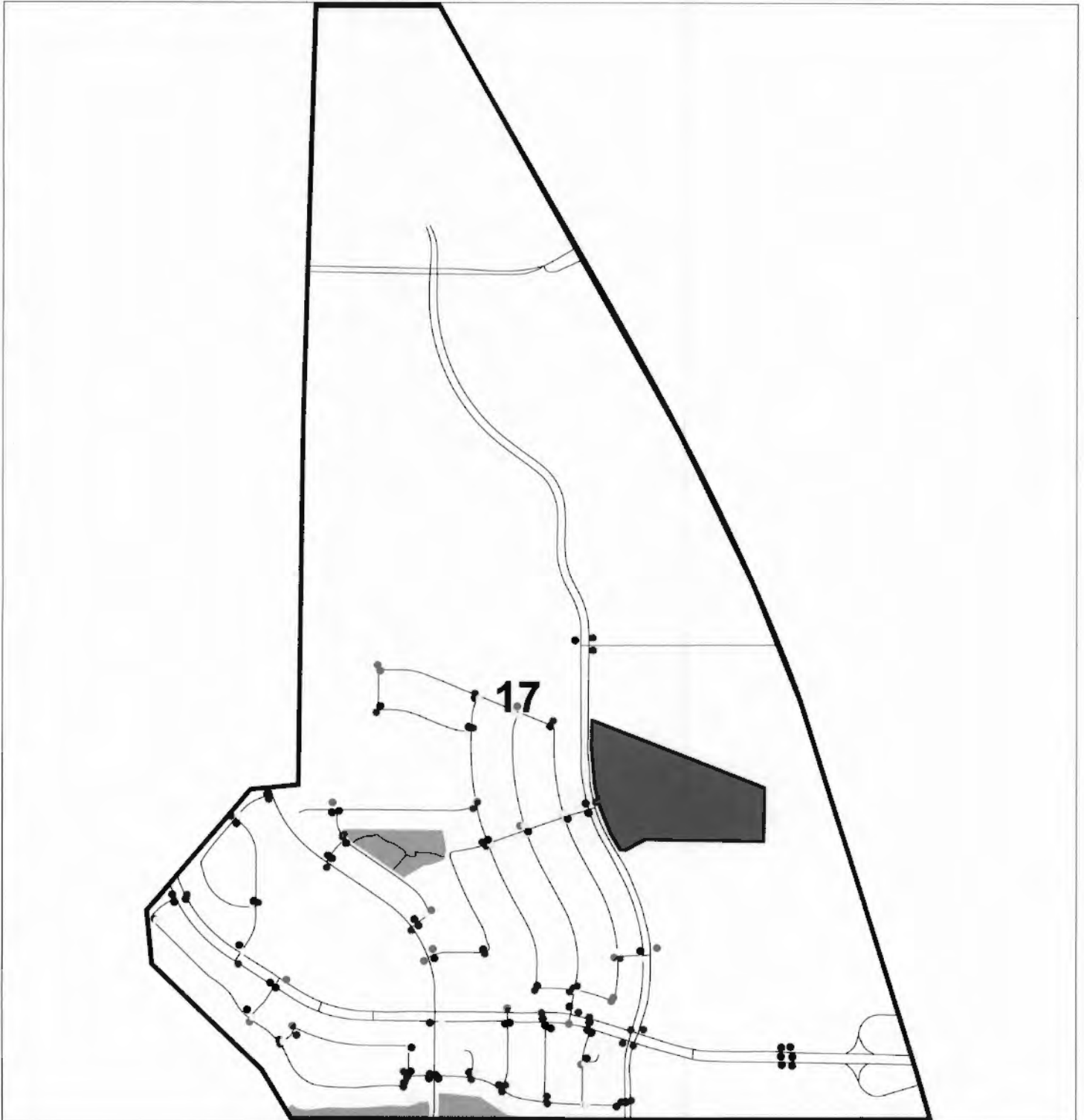
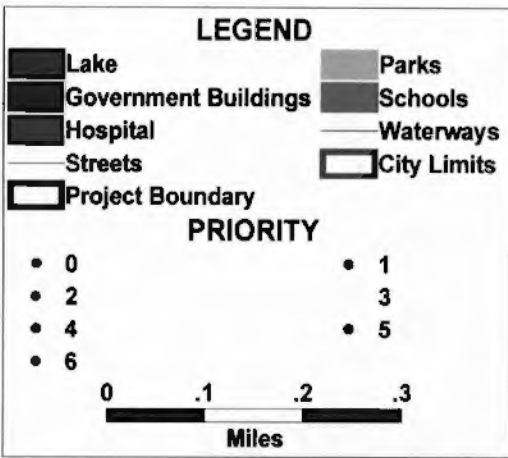
Project # : 16

Detailed Location Data

<i>North - South Street</i>	<i>East - West Street</i>	<i>Corner ID</i>	<i>Corner Designation</i>	<i>Priority</i>	<i>Total</i>
SUMMIT AVENUE	COLLEGE PARKWAY	2011	NW	5	\$2,500
SUMMIT AVENUE	COLLEGE PARKWAY	2013	NE	4	\$2,500
SUMMIT AVENUE	COLLEGE PARKWAY	2019	Median SE - SW	5	\$2,500
SUMMIT AVENUE	COLLEGE PARKWAY	2021	SW	2	\$2,500
PINNACLE CIRCLE	COLLEGE PARKWAY	2025	NW	2	\$2,500
PINNACLE CIRCLE	COLLEGE PARKWAY	2028	NE	3	\$2,500
PINNACLE CIRCLE	COLLEGE PARKWAY	2030	SE	1	\$2,500
PINNACLE CIRCLE	COLLEGE PARKWAY	2031	NW	3	\$2,500
PINNACLE CIRCLE	COLLEGE PARKWAY	2033	NE	3	\$2,500
PINNACLE CIRCLE	COLLEGE PARKWAY	2034	Median NE - SE	5	\$2,500
PINNACLE CIRCLE	COLLEGE PARKWAY	2036	SE	1	\$2,500
SPARKS COURT	COLLEGE PARKWAY	2077	NW	4	\$2,500
SPARKS COURT	COLLEGE PARKWAY	2078	NE	4	\$2,500
SPARKS COURT	COLLEGE PARKWAY	2079	Median NE - SE	5	\$2,500
SPARKS COURT	COLLEGE PARKWAY	2080	SE	2	\$2,500
TABLEROCK WAY	COLLEGE PARKWAY	2081	NW	5	\$2,500
TABLEROCK WAY	COLLEGE PARKWAY	2082	NE	4	\$2,500
TABLEROCK WAY	COLLEGE PARKWAY	2083	Median NE - SE	5	\$2,500
TABLEROCK WAY	COLLEGE PARKWAY	2084	SE	1	\$2,500
<i>'Project #' = 16 (136 Corners)</i>				Total	\$340,000

City of Lewisville

Project # 17



City of Lewisville

Project # : 17

Detailed Location Data

<i>North - South Street</i>	<i>East - West Street</i>	<i>Corner ID</i>	<i>Corner Designation</i>	<i>Priority</i>	<i>Total</i>
WINNIPEG DRIVE	VALLEY RIDGE BOULEVARD	216	NE	2	\$2,500
WINNIPEG DRIVE	VALLEY RIDGE BOULEVARD	219	Median NE - SE	5	\$2,500
WINNIPEG DRIVE	VALLEY RIDGE BOULEVARD	225	SE	5	\$2,500
WINNIPEG DRIVE	VALLEY RIDGE BOULEVARD	228	SW	4	\$2,500
RALEIGH DRIVE	VALLEY RIDGE BOULEVARD	230	NW	4	\$2,500
RALEIGH DRIVE	VALLEY RIDGE BOULEVARD	233	NE	3	\$2,500
RALEIGH DRIVE	VALLEY RIDGE BOULEVARD	236	SE	2	\$2,500
YUKON DRIVE	VALLEY RIDGE BOULEVARD	238	NE	2	\$2,500
YUKON DRIVE	VALLEY RIDGE BOULEVARD	240	SE	5	\$2,500
YUKON DRIVE	VALLEY RIDGE BOULEVARD	241	SW	4	\$2,500
MCGEE LANE	VALLEY RIDGE BOULEVARD	245	NW	3	\$2,500
MCGEE LANE	VALLEY RIDGE BOULEVARD	246	NE	3	\$2,500
OLD ORCHARD LANE	VALLEY RIDGE BOULEVARD	249	SE	3	\$2,500
OLD ORCHARD LANE	VALLEY RIDGE BOULEVARD	254	SW	4	\$2,500
SUMMIT AVENUE	VALLEY RIDGE BOULEVARD	256	NW	2	\$2,500
SUMMIT AVENUE	VALLEY RIDGE BOULEVARD	260	NE	2	\$2,500
SUMMIT AVENUE	VALLEY RIDGE BOULEVARD	264	SE	2	\$2,500
SUMMIT AVENUE	VALLEY RIDGE BOULEVARD	267	SW	2	\$2,500
BIRKSHIRE DRIVE	VALLEY RIDGE BOULEVARD	270	NW	2	\$2,500
BIRKSHIRE DRIVE	VALLEY RIDGE BOULEVARD	271	SE	5	\$2,500
BIRKSHIRE DRIVE	VALLEY RIDGE BOULEVARD	274	SW	4	\$2,500
FENIMORE DRIVE	VALLEY RIDGE BOULEVARD	278	NW	2	\$2,500
FENIMORE DRIVE	VALLEY RIDGE BOULEVARD	281	SE	5	\$2,500
FENIMORE DRIVE	VALLEY RIDGE BOULEVARD	285	SW	5	\$2,500
FENIMORE DRIVE	VALLEY RIDGE BOULEVARD	288	Median SW - NW	5	\$2,500
TAYLOR LANE	VALLEY RIDGE BOULEVARD	292	NW	5	\$2,500
TAYLOR LANE	VALLEY RIDGE BOULEVARD	296	SE	2	\$2,500
HAWTHORNE DRIVE	VALLEY RIDGE BOULEVARD	297	NW	2	\$2,500
HAWTHORNE DRIVE	VALLEY RIDGE BOULEVARD	300	SE	5	\$2,500
HAWTHORNE DRIVE	VALLEY RIDGE BOULEVARD	302	SW	4	\$2,500
HAWTHORNE DRIVE	VALLEY RIDGE BOULEVARD	305	Median SW - NW	5	\$2,500
DRIVE TO LOWE'S	VALLEY RIDGE BOULEVARD	308	NW	1	\$2,500
DRIVE TO LOWE'S	VALLEY RIDGE BOULEVARD	315	NE	1	\$2,500
DRIVE TO LOWE'S	VALLEY RIDGE BOULEVARD	320	Median NE - SE	5	\$2,500
DRIVE TO HOME DEPOT	VALLEY RIDGE BOULEVARD	323	SE	1	\$2,500
DRIVE TO HOME DEPOT	VALLEY RIDGE BOULEVARD	345	SW	1	\$2,500
DRIVE TO HOME DEPOT	VALLEY RIDGE BOULEVARD	349	Median SW - NW	5	\$2,500
SUMMIT AVENUE	BREEZEWOOD DRIVE	429	NW	5	\$2,500
SUMMIT AVENUE	BREEZEWOOD DRIVE	435	Median NW - NE	5	\$2,500

City of Lewisville

Project # : 17

Detailed Location Data

<i>North - South Street</i>	<i>East - West Street</i>	<i>Corner ID</i>	<i>Corner Designation</i>	<i>Priority</i>	<i>Total</i>
OTTAWA LANE	OTTAWA LANE	436	SW	2	\$2,500
TORONTO DRIVE	OTTAWA LANE	438	SE	1	\$2,500
TORONTO DRIVE	OTTAWA LANE	439	SW	3	\$2,500
YUKON DRIVE	WINNIPEG DRIVE	441	NW	5	\$2,500
SUMMIT AVENUE	BREEZEWOOD DRIVE	442	NE	2	\$2,500
YUKON DRIVE	WINNIPEG DRIVE	444	NE	3	\$2,500
SUMMIT AVENUE	BREEZEWOOD DRIVE	445	SW	4	\$2,500
YUKON DRIVE	WINNIPEG DRIVE	447	SE	2	\$2,500
WINNIPEG LANE	WINNIPEG LANE	448	NW	2	\$2,500
WINNIPEG LANE	WINNIPEG LANE	450	NE	3	\$2,500
HAWTHORNE DRIVE	BREEZEWOOD DRIVE	451	NW	3	\$2,500
HAWTHORNE DRIVE	BREEZEWOOD DRIVE	456	NE	3	\$2,500
HAWTHORNE DRIVE	BREEZEWOOD DRIVE	458	SE	2	\$2,500
FENIMORE DRIVE	BREEZEWOOD DRIVE	461	NW	3	\$2,500
FENIMORE DRIVE	BREEZEWOOD DRIVE	468	NE	2	\$2,500
FENIMORE DRIVE	BREEZEWOOD DRIVE	473	SE	2	\$2,500
BIRKSHIRE DRIVE	BREEZEWOOD DRIVE	477	NW	5	\$2,500
BIRKSHIRE DRIVE	BREEZEWOOD DRIVE	483	NE	2	\$2,500
BIRKSHIRE DRIVE	BREEZEWOOD DRIVE	489	SE	2	\$2,500
CARVER CIRCLE	BREEZEWOOD DRIVE	492	NW	4	\$2,500
CARVER CIRCLE	BREEZEWOOD DRIVE	497	NE	3	\$2,500
OLD ORCHARD LANE	BREEZEWOOD DRIVE	501	NW	5	\$2,500
CARVER CIRCLE	BREEZEWOOD DRIVE	502	SE	2	\$2,500
OLD ORCHARD LANE	BREEZEWOOD DRIVE	503	NE	5	\$2,500
OLD ORCHARD LANE	BREEZEWOOD DRIVE	505	SE	5	\$2,500
HAWTHORNE DRIVE	HAWTHORNE COURT	507	NE	4	\$2,500
OLD ORCHARD LANE	BREEZEWOOD DRIVE	509	SW	4	\$2,500
HAWTHORNE DRIVE	HAWTHORNE COURT	510	SE	3	\$2,500
HAWTHORNE DRIVE	HAWTHORNE DRIVE	515	SW	2	\$2,500
TORONTO DRIVE	BREEZE WAY DRIVE	621	NW	2	\$2,500
TORONTO DRIVE	BREEZE WAY DRIVE	624	NE	4	\$2,500
TORONTO DRIVE	WINNIPEG DRIVE	634	NW	4	\$2,500
TORONTO DRIVE	WINNIPEG DRIVE	636	SW	2	\$2,500
OTTAWA LANE	WINNIPEG DRIVE	641	NW	4	\$2,500
OTTAWA DRIVE	WINNIPEG DRIVE	645	NE	3	\$2,500
OTTAWA DRIVE	WINNIPEG DRIVE	648	SE	2	\$2,500
RALEIGH DRIVE	WAKE FOREST DRIVE	728	NW	5	\$2,500
RALEIGH DRIVE	WAKE FOREST DRIVE	729	NE	2	\$2,500
RALEIGH DRIVE	WAKE FOREST DRIVE	731	SW	3	\$2,500

City of Lewisville

Project # : 17

Detailed Location Data

<i>North - South Street</i>	<i>East - West Street</i>	<i>Corner ID</i>	<i>Corner Designation</i>	<i>Priority</i>	<i>Total</i>
WAKE FOREST DRIVE	RALEIGH DRIVE	735	NE	3	\$2,500
WAKE FOREST DRIVE	RALEIGH DRIVE	738	SE	5	\$2,500
WAKE FOREST DRIVE	RALEIGH DRIVE	740	SW	2	\$2,500
BRITTANY PLACE	LINDSEY TRAIL	742	NW	2	\$2,500
BRITTANY PLACE	LINDSEY TRAIL	745	NE	2	\$2,500
BRITTANY PLACE	LINDSEY TRAIL	747	SW	4	\$2,500
BRITTANY PLACE	MICHEAL AVENUE	750	NW	2	\$2,500
BRITTANY PLACE	MICHEAL AVENUE	752	SE	4	\$2,500
BRITTANY PLACE	MICHEAL AVENUE	755	SW	5	\$2,500
CRISTOPHER LANE	MICHEAL AVENUE	757	NW	3	\$2,500
CRISTOPHER LANE	MICHEAL AVENUE	759	NE	2	\$2,500
CRISTOPHER LANE	MICHEAL AVENUE	760	SW	2	\$2,500
CRISTOPHER LANE	COLLIN DRIVE	763	NW	1	\$2,500
CRISTOPHER LANE	COLLIN DRIVE	764	NE	2	\$2,500
CRISTOPHER LANE	COLLIN DRIVE	766	SW	3	\$2,500
MCGEE LANE	LINDSEY TRAIL	775	SE	5	\$2,500
MCGEE LANE	LINDSEY TRAIL	776	SW	2	\$2,500
MCGEE LANE	KEESON TRAIL	779	NE	5	\$2,500
MCGEE LANE	KEESON TRAIL	784	SW	2	\$2,500
MCGEE LANE	SAM DENNIS DRIVE	789	SE	5	\$2,500
MCGEE LANE	SAM DENNIS DRIVE	790	SW	2	\$2,500
SUMMIT AVENUE	SUMMIT TRAIL	791	NW	5	\$2,500
SUMMIT AVENUE	SUMMIT TRAIL	794	NE	2	\$2,500
SUMMIT AVENUE	SUMMIT TRAIL	796	SW	3	\$2,500
SUMMIT AVENUE	LEN MAR DRIVE	797	NW	4	\$2,500
SUMMIT AVENUE	LEN MAR DRIVE	801	SW	5	\$2,500
SUMMIT AVENUE	GRANDY LANE	804	NW	4	\$2,500
CHRISTOPHER LANE	TANNER DRIVE	896	NW	2	\$2,500
CHRISTOPHER LANE	TANNER DRIVE	897	SE	3	\$2,500
CHRISTOPHER LANE	TANNER DRIVE	898	SW	4	\$2,500
CASEY TRAIL	TANNER DRIVE	900	NW	2	\$2,500
CASEY TRAIL	TANNER DRIVE	903	SE	2	\$2,500
CASEY TRAIL	COLLIN DRIVE	905	NE	4	\$2,500
CASEY TRAIL	CIOLLIN DRIVE	909	SW	2	\$2,500
TAYLOR LANE	TANNER DRIVE	911	NW	2	\$2,500
TAYLOR LANE	TANNER DRIVE	914	SE	3	\$2,500
TAYLOR LANE	TANNER DRIVE	915	SW	3	\$2,500
COURTNEY LANE	TANNER DRIVE	918	NW	2	\$2,500
COURTNEY LANE	TANNER DRIVE	920	SW	4	\$2,500

City of Lewisville

Project # : 17










Detailed Location Data

<i>North - South Street</i>	<i>East - West Street</i>	<i>Corner ID</i>	<i>Corner Designation</i>	<i>Priority</i>	<i>Total</i>
COURTNEY LANE	LEN MAR DRIVE	925	NW	3	\$2,500
COURTNEY LANE	LEN MAR DRIVE	928	NE	3	\$2,500
COURTNEY LANE	LEN MAR DRIVE	931	SE	4	\$2,500
COURTNEY LANE	LEN MAR DRIVE	933	SW	3	\$2,500
COURTNEY LANE	SUMMIT TRAIL	936	NE	3	\$2,500
COURTNEY LANE	SUMMIT TRAIL	940	SE	2	\$2,500
COURTNEY LANE	SUMMIT TRAIL	942	SW	2	\$2,500
COURTNEY LANE	JENNIFER PLACE	945	NW	2	\$2,500
COURTNEY LANE	JENNIFER PLACE	947	SW	2	\$2,500
TAYLOR LANE	JENNIFER PLACE	954	NW	4	\$2,500
TAYLOR LANE	JENNIFER PLACE	956	NE	2	\$2,500
TAYLOR LANE	JENNIFER PLACE	958	SE	3	\$2,500
TAYLOR LANE	JENNIFER PLACE	959	SW	2	\$2,500
TAYLOR LANE	LEN MAR DRIVE	978	NW	2	\$2,500
TAYLOR LANE	LEN MAR DRIVE	982	NE	3	\$2,500
TAYLOR LANE	LEN MAR DRIVE	984	SE	4	\$2,500
TAYLOR LANE	LEN MAR DRIVE	987	SW	3	\$2,500
CHRISTOPHER LANE	LEN MAR DRIVE	1030	NW	4	\$2,500
CHRISTOPHER LANE	LEN MAR DRIVE	1031	NE	4	\$2,500
CHRISTOPHER LANE	LEN MAR DRIVE	1032	SE	3	\$2,500
CHRISTOPHER LANE	LEN MAR DRIVE	1033	SW	2	\$2,500
CHRISTOPHER LANE	JENNIFER PLACE	1034	NE	4	\$2,500
CHRISTOPHER LANE	JENNIFER PLACE	1035	SW	2	\$2,500
KELLY LANE	SAM DENNIS DRIVE	1036	NW	4	\$2,500
KELLY LANE	SAM DENNIS DRIVE	1037	SW	2	\$2,500
KEESON TRAIL	BRITTANY PLACE	1038	NW	3	\$2,500
KEESON TRAIL	BRITTANY PLACE	1039	SE	2	\$2,500
MCGEE LANE	WAKE FOREST DRIVE	1049	NW	5	\$2,500
<i>'Project #' = 17 (145 Corners)</i>				Total	\$362,500

City of Lewisville

Project # 18

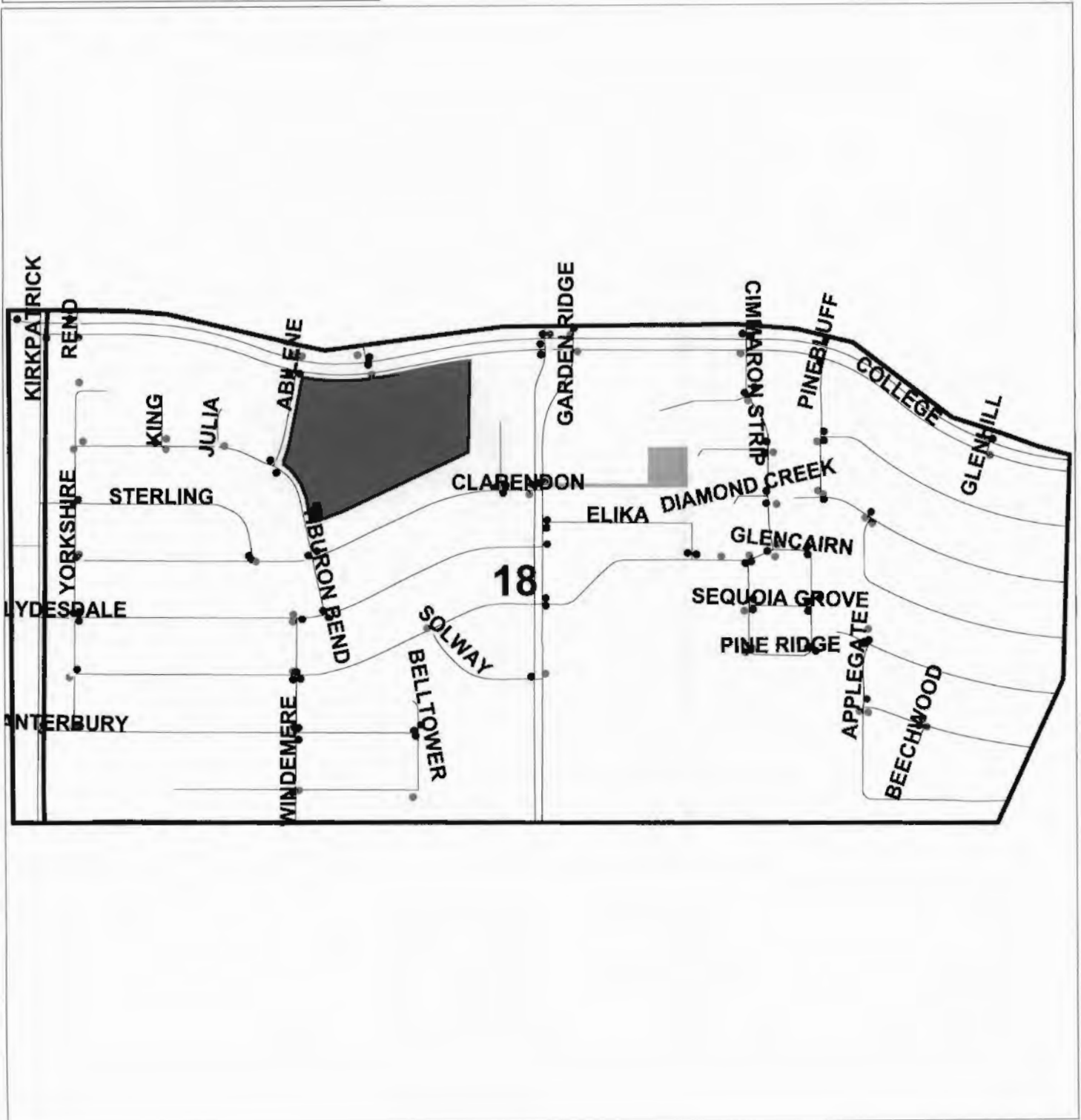
LEGEND

	Lake		Parks
	Government Buildings		Schools
	Hospital		Waterways
	Streets		City Limits
	Project Boundary		

PRIORITY

• 0	• 1
• 2	• 3
• 4	• 5
• 6	

0 .05 .1 .15
Miles



City of Lewisville

Project # : 18

Detailed Location Data

<i>North - South Street</i>	<i>East - West Street</i>	<i>Corner ID</i>	<i>Corner Designation</i>	<i>Priority</i>	<i>Total</i>
BEECHWOOD PLACE	BEECHWOOD DRIVE	737	NW	2	\$2,500
BEECHWOOD PLACE	BEECHWOOD DRIVE	739	SE	2	\$2,500
BEECHWOOD PLACE	BEECHWOOD DRIVE	743	SW	2	\$2,500
APPEGATE DRIVE	BEECHWOOD DRIVE	754	SE	2	\$2,500
APPEGATE DRIVE	BEECHWOOD DRIVE	758	SW	2	\$2,500
APPEGATE DRIVE	CHERRY HILL LANE	761	NW	2	\$2,500
APPEGATE DRIVE	CHERRY HILL LANE	765	SE	5	\$2,500
PINEBLUFF DRIVE	EVERGREEN DRIVE	768	NW	2	\$2,500
PINEBLUFF DRIVE	EVERGREEN DRIVE	769	NE	2	\$2,500
PINEBLUFF DRIVE	EVERGREEN DRIVE	770	SW	5	\$2,500
DOGWOOD TRAIL	EVERGREEN DRIVE	771	NW	1	\$2,500
DOGWOOD TRAIL	EVERGREEN DRIVE	774	SE	2	\$2,500
DOGWOOD TRAIL	EVERGREEN DRIVE	778	SW	2	\$2,500
PINEBLUFF DRIVE	FOREST GLEN DRIVE	781	NE	4	\$2,500
PINEBLUFF DRIVE	FOREST GLEN DRIVE	787	SE	4	\$2,500
PINEBLUFF DRIVE	FOREST GLEN DRIVE	792	SW	2	\$2,500
CIMMARON STRIP	CAYMUS COURT	795	NW	4	\$2,500
CIMMARON STRIP	CAYMUS COURT	799	NE	1	\$2,500
CIMMARON STRIP	MERRYVALE COURT	806	NW	4	\$2,500
CIMMARON STRIP	MERRYVALE COURT	809	SE	2	\$2,500
CIMMARON STRIP	MERRYVALE COURT	814	SW	5	\$2,500
CIMMARON STRIP	DIAMOND CREEK COURT	819	NW	5	\$2,500
CIMMARON STRIP	DIAMOND CREEK COURT	822	SE	2	\$2,500
CIMMARON STRIP	DIAMOND CREEK COURT	826	SW	4	\$2,500
CIMMARON STRIP	GLENCAIRN LANE	827	NW	5	\$2,500
CIMMARON STRIP	GLENCAIRN LANE	829	NE	2	\$2,500
DEER PARK DRIVE	GLENCAIRN LANE	830	NW	4	\$2,500
DEER PARK DRIVE	GLENCAIRN LANE	831	SW	5	\$2,500
DEER PARK DRIVE	SEQUOIA GROVE LANE	833	NW	5	\$2,500
DEER PARK DRIVE	SEQUOIA GROVE LANE	838	NE	1	\$2,500
DEER PARK DRIVE	SEQUOIA GROVE LANE	842	SW	4	\$2,500
DEER PARK DRIVE	PINE RIDGE DRIVE	849	NW	5	\$2,500
DEER PARK DRIVE	PINE RIDGE DRIVE	853	SW	5	\$2,500
SILVER OAK LANE	PINE RIDGE DRIVE	863	SE	2	\$2,500
SILVER OAK LANE	SEQUOIA GROVE LANE	874	NE	4	\$2,500
SILVER OAK LANE	SEQUOIA GROVE LANE	880	SE	5	\$2,500
SILVER OAK LANE	SEQUOIA GROVE LANE	883	SW	2	\$2,500
SILVER OAK LANE	GLENCAIRN LANE	887	NE	2	\$2,500
SILVER OAK LANE	GLENCAIRN LANE	892	SE	4	\$2,500

City of Lewisville

Project # : 18

Detailed Location Data

<i>North - South Street</i>	<i>East - West Street</i>	<i>Corner ID</i>	<i>Corner Designation</i>	<i>Priority</i>	<i>Total</i>
SILVER OAK LANE	GLENCAIRN LANE	894	SW	5	\$2,500
ALLEY (KATHRYN STREET)	GLENCAIRN LANE	895	NE	2	\$2,500
ALLEY (KATHRYN STREET)	GLENCAIRN LANE	899	SE	3	\$2,500
ELIKA COURT	GLENCAIRN LANE	902	NW	4	\$2,500
ELIKA COURT	GLENCAIRN LANE	907	NE	5	\$2,500
GARDEN RIDGE BOULEVARD (SB)	CLARENDON DRIVE	1521	NW	2	\$2,500
GARDEN RIDGE BOULEVARD (SB)	CLARENDON DRIVE	1523	Median NW - NE	5	\$2,500
GARDEN RIDGE BOULEVARD (SB)	CLARENDON DRIVE	1526	NE	2	\$2,500
GARDEN RIDGE BOULEVARD (SB)	CLARENDON DRIVE	1527	SW	2	\$2,500
GARDEN RIDGE BOULEVARD (NB)	ELIKA COURT	1535	NE	4	\$2,500
GARDEN RIDGE BOULEVARD (NB)	ELIKA COURT	1538	SE	5	\$2,500
GARDEN RIDGE BOULEVARD (SB)	CLYDESDALE DRIVE	1541	NW	3	\$2,500
GARDEN RIDGE BOULEVARD (SB)	CLYDESDALE DRIVE	1543	NE	1	\$2,500
GARDEN RIDGE BOULEVARD (SB)	CLYDESDALE DRIVE	1545	SW	3	\$2,500
GARDEN RIDGE BOULEVARD (SB)	GLENCAIRN LANE	1548	NW	3	\$2,500
GARDEN RIDGE BOULEVARD (SB)	GLENCAIRN LANE	1551	NE	4	\$2,500
GARDEN RIDGE BOULEVARD (SB)	GLENCAIRN LANE	1554	SE	4	\$2,500
GARDEN RIDGE BOULEVARD (SB)	GLENCAIRN LANE	1555	SW	3	\$2,500
GARDEN RIDGE BOULEVARD (SB)	SOLWAY DRIVE	1561	NW	4	\$2,500
GARDEN RIDGE BOULEVARD (SB)	SOLWAY DRIVE	1562	NE	2	\$2,500
GARDEN RIDGE BOULEVARD (SB)	SOLWAY DRIVE	1563	SW	3	\$2,500
BELLTOWER COURT	CANTERBURY LANE	1728	NW	4	\$2,500
BELLTOWER COURT	CANTERBURY LANE	1730	NE	1	\$2,500
BELLTOWER COURT	CANTERBURY LANE	1732	SW	4	\$2,500
BELLTOWER COURT	BELLTOWER DRIVE	1734	NW	3	\$2,500
BELLTOWER COURT	BELLTOWER DRIVE	1736	SW	2	\$2,500
WINDEMERE DRIVE	BELLTOWER DRIVE	1738	NW	3	\$2,500
WINDEMERE DRIVE	BELLTOWER DRIVE	1740	NE	3	\$2,500
WINDEMERE DRIVE	BELLTOWER DRIVE	1741	SE	2	\$2,500
WINDEMERE DRIVE	BELLTOWER DRIVE	1742	SW	4	\$2,500
WINDEMERE DRIVE	CANTERBURY LANE	1745	NW	2	\$2,500
WINDEMERE DRIVE	CANTERBURY LANE	1748	NE	4	\$2,500
WINDEMERE DRIVE	CANTERBURY LANE	1750	SE	5	\$2,500
WINDEMERE DRIVE	CANTERBURY LANE	1752	SW	3	\$2,500
YORKSHIRE TERRACE	CANTERBURY LANE	1755	NW	2	\$2,500
YORKSHIRE TERRACE	CANTERBURY LANE	1757	NE	3	\$2,500
YORKSHIRE TERRACE	CANTERBURY LANE	1759	SE	1	\$2,500
KIRKPATRICK ROAD	CANTERBURY LANE	1762	NE	5	\$2,500
YORKSHIRE TERRACE	GLENCAIRN LANE	1767	NE	3	\$2,500

City of Lewisville

Project # : 18

Detailed Location Data

<i>North - South Street</i>	<i>East - West Street</i>	<i>Corner ID</i>	<i>Corner Designation</i>	<i>Priority</i>	<i>Total</i>
YORKSHIRE TERRACE	GLENCAIRN LANE	1769	SE	4	\$2,500
YORKSHIRE TERRACE	GLENCAIRN LANE	1771	SW	2	\$2,500
WINDEMERE DRIVE	GLENCAIRN LANE	1772	NW	2	\$2,500
WINDEMERE DRIVE	GLENCAIRN LANE	1773	NE	4	\$2,500
WINDEMERE DRIVE	GLENCAIRN LANE	1774	SE	4	\$2,500
WINDEMERE DRIVE	GLENCAIRN LANE	1775	SW	5	\$2,500
SOLWAY DRIVE	GLENCAIRN LANE	1776	NW	2	\$2,500
SOLWAY DRIVE	GLENCAIRN LANE	1777	SE	3	\$2,500
SOLWAY DRIVE	GLENCAIRN LANE	1778	SW	3	\$2,500
TIBURON BEND	CLYDESDALE DRIVE	1779	NW	4	\$2,500
TIBURON BEND	CLYDESDALE DRIVE	1780	NE	3	\$2,500
TIBURON BEND	CLYDESDALE DRIVE	1781	SE	2	\$2,500
WINDEMERE DRIVE	CLYDESDALE DRIVE	1782	NW	2	\$2,500
WINDEMERE DRIVE	CLYDESDALE DRIVE	1784	SE	5	\$2,500
WINDEMERE DRIVE	CLYDESDALE DRIVE	1786	SW	6	\$2,500
YORKSHIRE TERRACE	CLYDESDALE DRIVE	1789	NW	2	\$2,500
YORKSHIRE TERRACE	CLYDESDALE DRIVE	1792	NE	4	\$2,500
YORKSHIRE TERRACE	CLYDESDALE DRIVE	1795	SE	4	\$2,500
YORKSHIRE TERRACE	CLYDESDALE DRIVE	1797	SW	3	\$2,500
YORKSHIRE TERRACE	CLARENDON DRIVE	1812	NE	2	\$2,500
YORKSHIRE TERRACE	CLARENDON DRIVE	1814	SE	3	\$2,500
YORKSHIRE TERRACE	CLARENDON DRIVE	1816	SW	1	\$2,500
STERLING LANE	CLARENDON DRIVE	1818	NW	5	\$2,500
STERLING LANE	CLARENDON DRIVE	1820	NE	4	\$2,500
STERLING LANE	CLARENDON DRIVE	1823	SE	2	\$2,500
TIBURON BEND	CLARENDON DRIVE	1825	NW	4	\$2,500
TIBURON BEND	CLARENDON DRIVE	1828	NE	1	\$2,500
TIBURON BEND	CLARENDON DRIVE	1830	SE	3	\$2,500
TIBURON BEND	CLARENDON DRIVE	1832	SW	3	\$2,500
CALVERT COURT	CLARENDON DRIVE	1834	NW	2	\$2,500
CALVERT COURT	CLARENDON DRIVE	1835	NE	5	\$2,500
CALVERT COURT	CLARENDON DRIVE	1837	SE	1	\$2,500
YORKSHIRE TERRACE	STERLING LANE	1844	NW	3	\$2,500
YORKSHIRE TERRACE	STERLING LANE	1846	NE	4	\$2,500
YORKSHIRE TERRACE	STERLING LANE	1849	SE	2	\$2,500
YORKSHIRE TERRACE	STERLING LANE	1851	SW	3	\$2,500
YORKSHIRE TERRACE	TIBURON BEND	1853	NE	3	\$2,500
YORKSHIRE TERRACE	TIBURON BEND	1855	SE	2	\$2,500
YORKSHIRE TERRACE	TIBURON BEND	1857	SW	2	\$2,500

City of Lewisville

Project # : 18

Detailed Location Data

North - South Street	East - West Street	Corner ID	Corner Designation	Priority	Total
YORKSHIRE TERRACE	YORKSHIRE COURT	1868	NE	2	\$2,500
YORKSHIRE TERRACE	YORKSHIRE COURT	1869	SE	3	\$2,500
KING CIRCLE	TIBURON BEND	1871	NW	1	\$2,500
KING CIRCLE	TIBURON BEND	1873	NE	2	\$2,500
KING CIRCLE	TIBURON BEND	1874	SE	2	\$2,500
JULIA COURT	TIBURON BEND	1876	NW	3	\$2,500
JULIA COURT	TIBURON BEND	1877	NE	3	\$2,500
JULIA COURT	TIBURON BEND	1879	SE	2	\$2,500
ABILIENE DRIVE	TIBURON BEND	1880	NW	4	\$2,500
ABILIENE DRIVE	TIBURON BEND	1885	NE	3	\$2,500
ABILIENE DRIVE	TIBURON BEND	1887	SE	5	\$2,500
KIRKPATRICK ROAD	COLLEGE PARKWAY	1891	NE	5	\$2,500
KIRKPATRICK ROAD	COLLEGE PARKWAY	1894	SE	5	\$2,500
RENO STREET	COLLEGE PARKWAY	1896	NW	5	\$2,500
RENO STREET	COLLEGE PARKWAY	1898	NE	3	\$2,500
RENO STREET	COLLEGE PARKWAY	1901	SE	2	\$2,500
ABILIENE DRIVE	COLLEGE PARKWAY	1903	NW	6	\$2,500
ABILIENE DRIVE	COLLEGE PARKWAY	1907	NE	6	\$2,500
ABILIENE DRIVE	COLLEGE PARKWAY	1910	SE	5	\$2,500
ABILIENE DRIVE	COLLEGE PARKWAY	1912	SW	5	\$2,500
RED RIVER DRIVE	COLLEGE PARKWAY	1916	NW	6	\$2,500
RED RIVER DRIVE	COLLEGE PARKWAY	1918	NE	4	\$2,500
RED RIVER DRIVE	COLLEGE PARKWAY	1922	Median NE - SE	5	\$2,500
RED RIVER DRIVE	COLLEGE PARKWAY	1924	SE	2	\$2,500
CIMMARON STRIP	COLLEGE PARKWAY	1927	NW	4	\$2,500
CIMMARON STRIP	COLLEGE PARKWAY	1929	NE	4	\$2,500
CIMMARON STRIP	COLLEGE PARKWAY	1932	SE	3	\$2,500
CIMMARON STRIP	COLLEGE PARKWAY	1934	SW	2	\$2,500
GARDEN RIDGE BOULEVARD (SB)	COLLEGE PARKWAY	1945	NW	1	\$2,500
GARDEN RIDGE BOULEVARD (SB)	COLLEGE PARKWAY	1949	NE	2	\$2,500
GARDEN RIDGE BOULEVARD (SB)	COLLEGE PARKWAY	1950	SE	3	\$2,500
GARDEN RIDGE BOULEVARD (SB)	COLLEGE PARKWAY	1951	SW	5	\$2,500
GARDEN RIDGE BOULEVARD (SB)	COLLEGE PARKWAY	1952	Median SW - NW	1	\$2,500
GARDEN RIDGE BOULEVARD (NB)	COLLEGE PARKWAY	1959	NW	2	\$2,500
GARDEN RIDGE BOULEVARD (NB)	COLLEGE PARKWAY	1963	NE	4	\$2,500
GARDEN RIDGE BOULEVARD (NB)	COLLEGE PARKWAY	1967	SE	2	\$2,500
GARDEN RIDGE BOULEVARD (NB)	COLLEGE PARKWAY	1971	SW	3	\$2,500
PINEBLUFF DRIVE	COLLEGE PARKWAY	1974	NW	2	\$2,500
PINEBLUFF DRIVE	COLLEGE PARKWAY	1975	SE	3	\$2,500

City of Lewisville

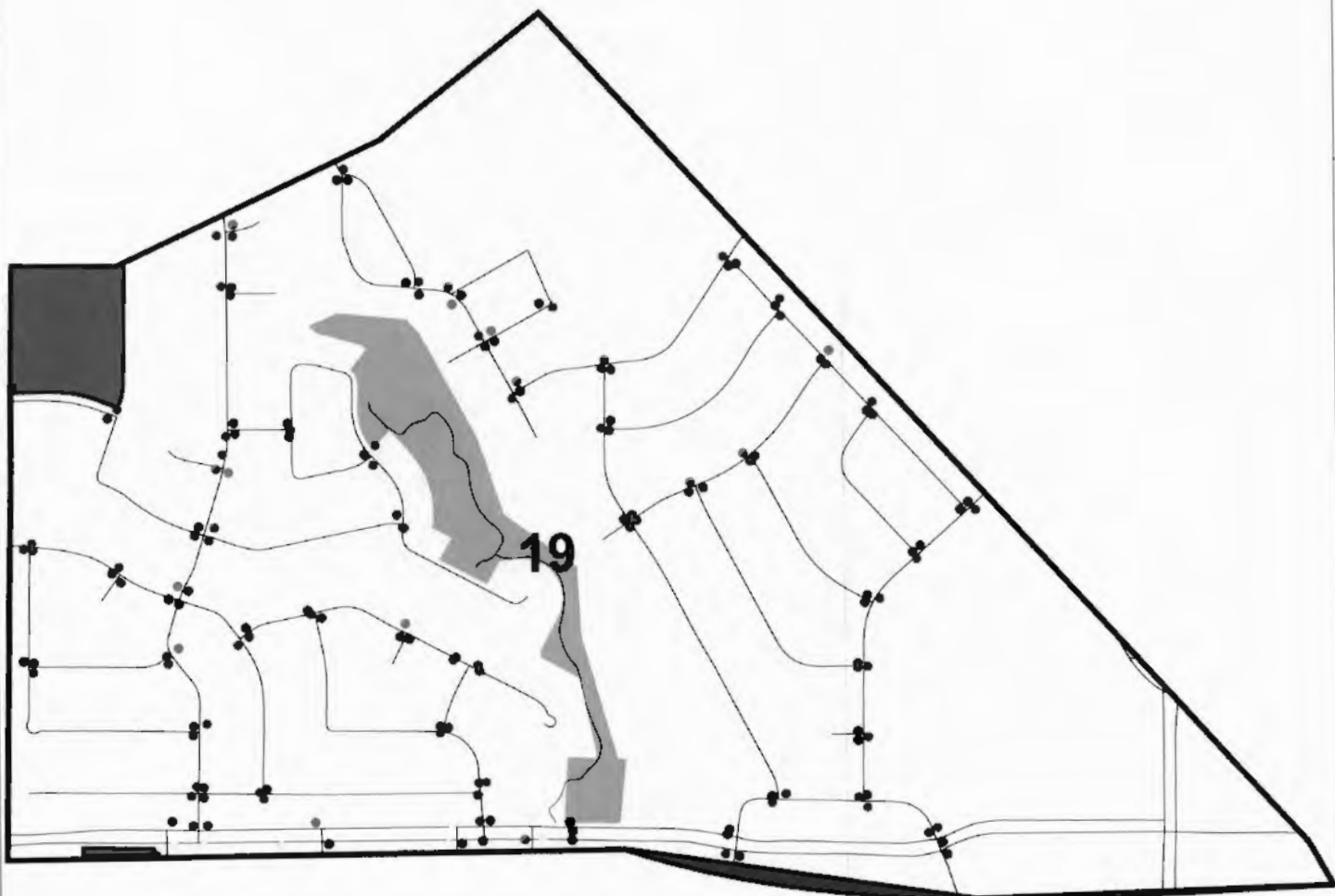
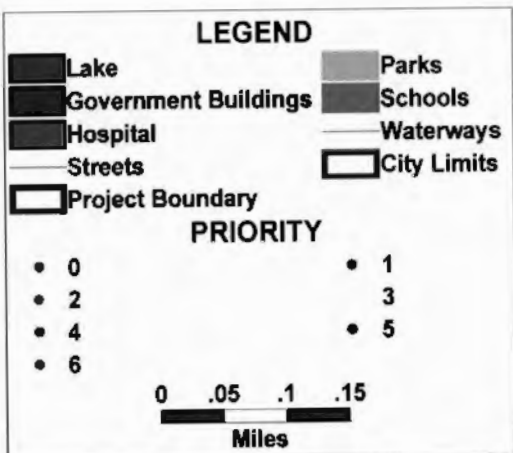
Project # : 18

Detailed Location Data

<i>North - South Street</i>	<i>East - West Street</i>	<i>Corner ID</i>	<i>Corner Designation</i>	<i>Priority</i>	<i>Total</i>
PINEBLUFF DRIVE	COLLEGE PARKWAY	1978	SW	4	\$2,500
GLENHILL LANE	COLLEGE PARKWAY	1980	NW	3	\$2,500
GLENHILL LANE	COLLEGE PARKWAY	1983	NE	5	\$2,500
GLENHILL LANE	COLLEGE PARKWAY	1985	SE	2	\$2,500
<i>'Project #' = 18 (160 Corners)</i>				Total	<i>\$400,000</i>

City of Lewisville

Project # 19



City of Lewisville

Project # : 19

Detailed Location Data

North - South Street	East - West Street	Corner ID	Corner Designation	Priority	Total
WILDFIRE DRIVE	WILDFIRE DRIVE	1480	NW	1	\$2,500
WILDFIRE DRIVE	WILDFIRE DRIVE	1483	NE	2	\$2,500
WILDFIRE DRIVE	WILDFIRE DRIVE	1485	SW	2	\$2,500
WILDFIRE DRIVE	FOX CREEK DRIVE	1486	NW	1	\$2,500
WILDFIRE DRIVE	FOX CREEK DRIVE	1496	NE	2	\$2,500
WILDFIRE DRIVE	FOX CREEK DRIVE	1509	SW	1	\$2,500
KEMPER COURT	KENT DRIVE	1510	SE	6	\$2,500
KEMPER COURT	KENT DRIVE	1517	NW	2	\$2,500
HUNTINGTON DRIVE	KENT DRIVE	1518	NE	2	\$2,500
HUNTINGTON DRIVE	KENT DRIVE	1522	SE	6	\$2,500
HUNTINGTON DRIVE	THOMPSON DRIVE	1528	NW	5	\$2,500
VILLAGE DRIVE	THOMPSON DRIVE	1564	NE	2	\$2,500
VILLAGE DRIVE	HUNTINGTON DRIVE	1567	NE	2	\$2,500
KENT DRIVE	MADISON CIRCLE	1581	SE	2	\$2,500
AUBURN DRIVE	MADISON CIRCLE	1587	NE	2	\$2,500
AUSTIN LANE	AUBURN DRIVE	1595	NE	6	\$2,500
AUSTIN LANE	AUBURN DRIVE	1597	SW	2	\$2,500
AUBURN DRIVE	SALEM TRAIL	1600	NW	2	\$2,500
SALEM COURT	SALEM TRAIL	1603	NW	2	\$2,500
KENT DRIVE	SALEM TRAIL	1628	SW	2	\$2,500
SUMMERCREEK DRIVE	CREEKSIDE DRIVE	1629	NW	1	\$2,500
SUMMERCREEK DRIVE	CREEKSIDE DRIVE	1637	NE	2	\$2,500
SUMMERCREEK DRIVE	CREEKSIDE DRIVE	1642	SE	1	\$2,500
CREEKSIDE DRIVE	SUMMERWIND LANE	1645	NE	2	\$2,500
CREEKSIDE DRIVE	SUMMERCREEK DRIVE	1651	SE	1	\$2,500
CREEKSIDE DRIVE	SUMMERCREEK DRIVE	1654	SW	1	\$2,500
CREEKSIDE DRIVE	WOOD BEND DRIVE	1656	NE	2	\$2,500
CREEKSIDE DRIVE	WOOD BEND DRIVE	1661	SE	1	\$2,500
CREEKSIDE DRIVE	WOOD BEND DRIVE	1664	SW	2	\$2,500
WOOD BEND DRIVE	CREEKWOOD DRIVE	1665	NW	1	\$2,500
WOOD BEND DRIVE	CREEKWOOD DRIVE	1666	SW	2	\$2,500
CREEKSIDE DRIVE	CREEKWOOD COURT	1670	NW	2	\$2,500
CREEKSIDE DRIVE	CREEKWOOD DRIVE	1672	NE	2	\$2,500
CREEKSIDE DRIVE	CREEKWOOD DRIVE	1675	SE	1	\$2,500
CREEKSIDE DRIVE	CREEKWOOD COURT	1677	SW	1	\$2,500
CREEKSIDE DRIVE	NORTH SHORE PLACE	1681	NE	2	\$2,500
CREEKSIDE DRIVE	NORTH SHORE PLACE	1684	SE	5	\$2,500
CREEKSIDE DRIVE	NORTH SHORE PLACE	1686	SW	2	\$2,500
PEBBLEBROOK DRIVE	NORTH SHORE PLACE	1688	NW	2	\$2,500

City of Lewisville

Project # : 19

Detailed Location Data

<i>North - South Street</i>	<i>East - West Street</i>	<i>Corner ID</i>	<i>Corner Designation</i>	<i>Priority</i>	<i>Total</i>
LAKELAND DRIVE	NORTH SHORE PLACE	1697	NW	2	\$2,500
LAKELAND DRIVE	PARK WOOD DRIVE	1701	NE	2	\$2,500
LAKELAND DRIVE	PARK WOOD DRIVE	1702	SW	6	\$2,500
PEBBLEBROOK DRIVE	PARK WOOD PLACE	1705	SW	2	\$2,500
PEBBLEBROOK DRIVE	BROOK COVE LANE	1706	NW	6	\$2,500
GREENWOOD LANE	BROOK COVE LANE	1710	NW	2	\$2,500
SHADOW WOOD LANE	BROOK COVE LANE	1714	NW	2	\$2,500
LAKELAND DRIVE	BROOK COVE LANE	1836	NE	2	\$2,500
LAKELAND DRIVE	BROOK COVE LANE	1838	SW	6	\$2,500
LAKELAND DRIVE	RIVERCREST DRIVE	1840	NE	2	\$2,500
LAKELAND DRIVE	SOUTH SHORE PLACE	1856	SE	2	\$2,500
RIVERCREST DRIVE	SOUTH SHORE PLACE	1860	SW	2	\$2,500
SHADOW WOOD LANE	SOUTH SHORE PLACE	1863	SE	2	\$2,500
SOUTH SHORE PLACE	GREENWOOD LANE	1865	SE	2	\$2,500
SOUTH SHORE PLACE	GREENWOOD LANE	1866	SW	6	\$2,500
SOUTH SHORE PLACE	CREST WOOD CIRCLE	1867	NW	5	\$2,500
SOUTH SHORE PLACE	CREST WOOD CIRCLE	1870	SE	2	\$2,500
SOUTH SHORE PLACE	CREST WOOD CIRCLE	1872	SW	5	\$2,500
SOUTH SHORE PLACE	OAKWOOD LANE	1875	NW	6	\$2,500
SOUTH SHORE PLACE	OAKWOOD LANE	1881	SE	2	\$2,500
PEBBLEBROOK DRIVE	OAKWOOD LANE	1883	NW	5	\$2,500
PEBBLEBROOK DRIVE	OAKWOOD LANE	1889	NE	6	\$2,500
PEBBLEBROOK DRIVE	OAKWOOD LANE	1892	SW	2	\$2,500
TIMBERBROOK DRIVE	BELLAIRE BOULEVARD	2312	NE	4	\$2,500
TIMBERBROOK DRIVE	BELLAIRE BOULEVARD	2316	SE	3	\$2,500
TIMBERBROOK DRIVE	BELLAIRE BOULEVARD	2327	SW	3	\$2,500
VILLAGE DRIVE	BELLAIRE BOULEVARD	2329	NE	6	\$2,500
VILLAGE DRIVE	BELLAIRE BOULEVARD	2330	SE	3	\$2,500
SWEET GUM DRIVE	BELLAIRE BOULEVARD	2331	NW	2	\$2,500
SWEET GUM DRIVE	BELLAIRE BOULEVARD	2332	SE	4	\$2,500
SWEET GUM DRIVE	BELLAIRE BOULEVARD	2335	SW	3	\$2,500
SWEET GUM DRIVE	BELLAIRE BOULEVARD	2338	NW	3	\$2,500
SWEET GUM DRIVE	BELLAIRE BOULEVARD	2341	SE	1	\$2,500
SWEET GUM DRIVE	BELLAIRE BOULEVARD	2344	SW	3	\$2,500
AUBURN DRIVE	BELLAIRE BOULEVARD	2346	NE	4	\$2,500
AUBURN DRIVE	BELLAIRE BOULEVARD	2349	SW	1	\$2,500
LIVE OAK DRIVE	BELLAIRE BOULEVARD	2351	NW	3	\$2,500
LIVE OAK DRIVE	BELLAIRE BOULEVARD	2353	SE	3	\$2,500
LIVE OAK DRIVE	BELLAIRE BOULEVARD	2357	SW	2	\$2,500

City of Lewisville

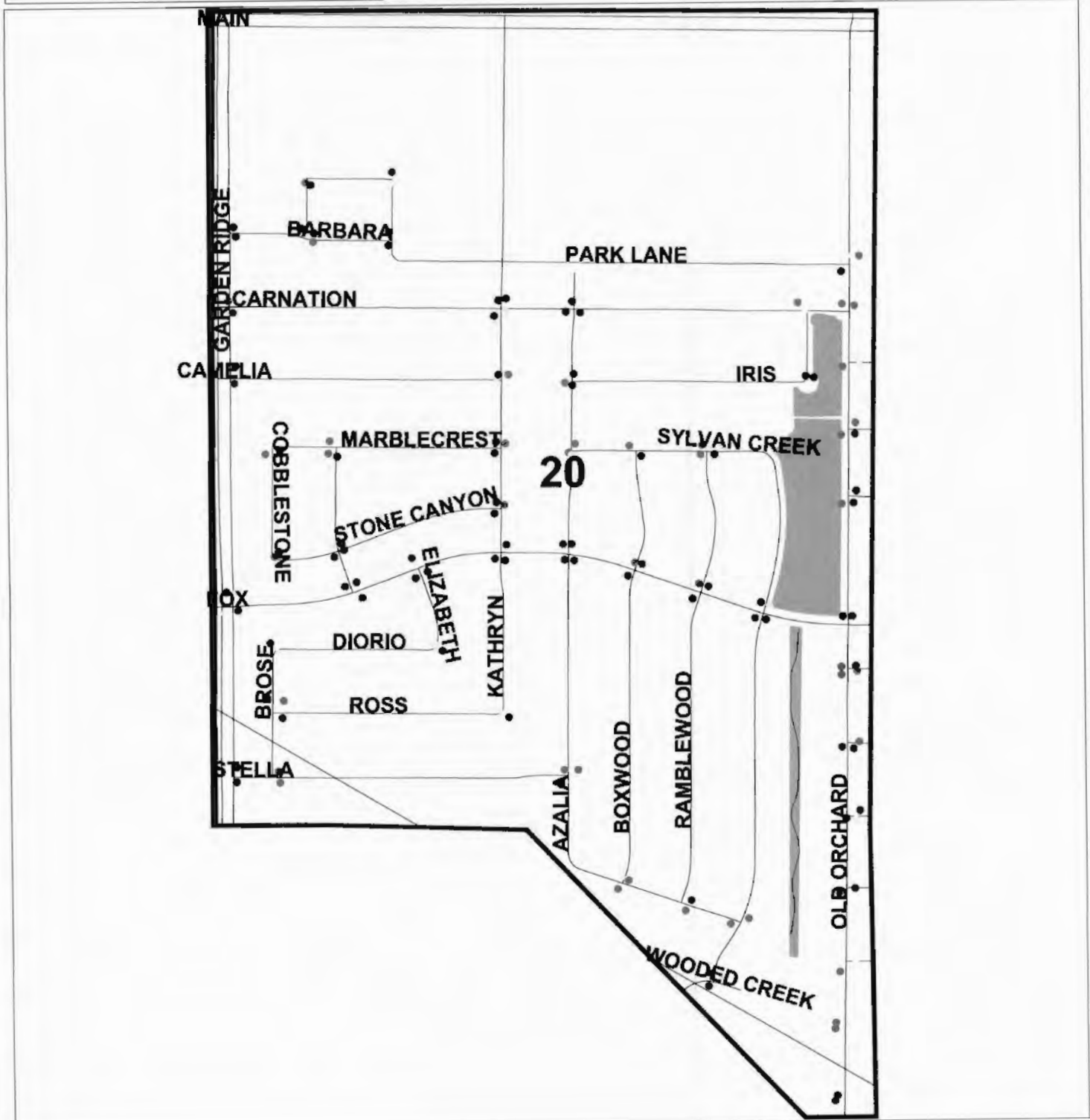
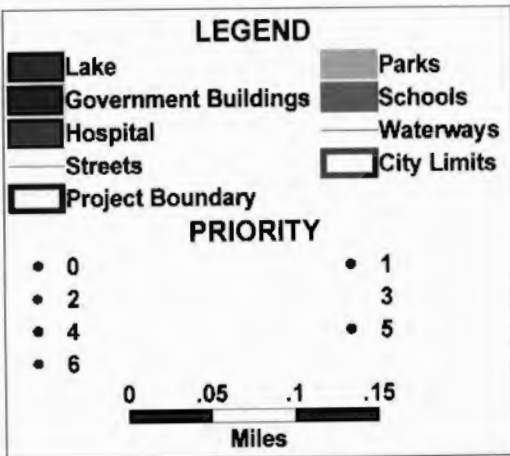
Project # : 19

Detailed Location Data

<i>North - South Street</i>	<i>East - West Street</i>	<i>Corner ID</i>	<i>Corner Designation</i>	<i>Priority</i>	<i>Total</i>
MID BLOCK CROSSING	BELLAIRE BOULEVARD	2359	NE	5	\$2,500
MID BLOCK CROSSING	BELLAIRE BOULEVARD	2363	Median NE - SE	4	\$2,500
MID BLOCK CROSSING	BELLAIRE BOULEVARD	2369	SE	5	\$2,500
OAK WOOD LANE	BELLAIRE BOULEVARD	2375	NW	1	\$2,500
OAK WOOD LANE	BELLAIRE BOULEVARD	2383	NE	3	\$2,500
SOUTHWEST PARKWAY	BELLAIRE BOULEVARD	2388	SE	4	\$2,500
SOUTHWEST PARKWAY	BELLAIRE BOULEVARD	2393	SW	2	\$2,500
OAK WOOD LANE	BELLAIRE BOULEVARD	2409	NW	2	\$2,500
OAK WOOD LANE	BELLAIRE BOULEVARD	2413	NE	2	\$2,500
OAK WOOD LANE	BELLAIRE BOULEVARD	2417	Median NE - SE	5	\$2,500
OAK WOOD LANE	BELLAIRE BOULEVARD	2422	SE	1	\$2,500
OAK WOOD LANE	BELLAIRE BOULEVARD	2430	SW	3	\$2,500
VILLAGE DRIVE	KENT DRIVE	3925	SE	5	\$2,500
VILLAGE DRIVE	KENT DRIVE	3928	SW	5	\$2,500
VILLAGE DRIVE	BOWLING GREEN DRIVE	3933	NE	6	\$2,500
FOXWOOD PLACE	BOWLING GREEN DRIVE	3942	SE	2	\$2,500
BOWLING GREEN DRIVE	RALDON DRIVE	3948	NW	2	\$2,500
VILLAGE DRIVE	SUNNYDALE COURT	3955	SE	2	\$2,500
VILLAGE DRIVE	FOX CREEK DRIVE	3964	SW	2	\$2,500
VILLAGE DRIVE	WILLOW BROOK DRIVE	3966	NW	2	\$2,500
VILLAGE DRIVE	PLEASANT RUN	3971	NE	6	\$2,500
VILLAGE DRIVE	PLEASANT RUN	3972	SE	6	\$2,500
VILLAGE DRIVE	PLEASANT RUN	3975	SW	2	\$2,500
<i>'Project #' = 19 (101 Corners)</i>				Total	\$252,500

City of Lewisville

Project # 20



City of Lewisville

Project # :20

Detailed Location Data

<i>North - South Street</i>	<i>East - West Street</i>	<i>Corner ID</i>	<i>Corner Designation</i>	<i>Priority</i>	<i>Total</i>
PARK LANE DRIVE	BARBARA DRIVE	912	NW	4	\$2,500
PARK LANE DRIVE	BARBARA DRIVE	917	NE	4	\$2,500
PARK LANE DRIVE	BARBARA DRIVE	922	SE	2	\$2,500
PARK LANE DRIVE	PARK LANE DRIVE	924	SE	4	\$2,500
PARK LANE DRIVE	PARK LANE DRIVE	927	SW	2	\$2,500
PARK LANE DRIVE	PARK LANE DRIVE	930	NW	1	\$2,500
PARK LANE DRIVE	PARK LANE DRIVE	934	SW	3	\$2,500
PARK LANE DRIVE	BARBARA DRIVE	939	NW	4	\$2,500
PARK LANE DRIVE	BARBARA DRIVE	943	SW	4	\$2,500
KATHRYN DRIVE	CARNATION DRIVE	948	NW	5	\$2,500
KATHRYN DRIVE	CARNATION DRIVE	950	NE	5	\$2,500
KATHRYN DRIVE	CARNATION DRIVE	951	SE	3	\$2,500
KATHRYN DRIVE	CARNATION DRIVE	952	SW	4	\$2,500
AZALIA DRIVE	CARNATION DRIVE	960	NW	5	\$2,500
AZALIA DRIVE	CARNATION DRIVE	963	NE	3	\$2,500
AZALIA DRIVE	CARNATION DRIVE	966	SE	4	\$2,500
AZALIA DRIVE	CARNATION DRIVE	969	SW	4	\$2,500
IRIS LANE	CARNATION DRIVE	976	NW	2	\$2,500
IRIS LANE	CARNATION DRIVE	980	SW	3	\$2,500
IRIS LANE	IRIS LANE	985	NW	5	\$2,500
IRIS LANE	IRIS LANE	988	NE	4	\$2,500
AZALIA DRIVE	IRIS LANE	989	NE	4	\$2,500
AZALIA DRIVE	IRIS LANE	990	SE	4	\$2,500
AZALIA DRIVE	IRIS LANE	991	SW	2	\$2,500
KATHRYN DRIVE	CAMELIA DRIVE	992	NW	4	\$2,500
KATHRYN DRIVE	CAMELIA DRIVE	994	NE	2	\$2,500
KATHRYN DRIVE	CAMELIA DRIVE	995	SW	3	\$2,500
KATHRYN DRIVE	MARBLECREST DRIVE	1001	NW	5	\$2,500
KATHRYN DRIVE	MARBLECREST DRIVE	1005	NE	2	\$2,500
KATHRYN DRIVE	MARBLECREST DRIVE	1007	SW	5	\$2,500
PEBBLE RIDGE DRIVE	MARBLECREST DRIVE	1010	NW	2	\$2,500
PEBBLE RIDGE DRIVE	MARBLECREST DRIVE	1013	SE	5	\$2,500
PEBBLE RIDGE DRIVE	MARBLECREST DRIVE	1018	SW	2	\$2,500
COBBLESTONE DRIVE	MARBLECREST DRIVE	1021	SE	5	\$2,500
COBBLESTONE DRIVE	MARBLECREST DRIVE	1024	SW	2	\$2,500
COBBLESTONE DRIVE	STONE CANYON WAY	1025	NW	2	\$2,500
COBBLESTONE DRIVE	STONE CANYON WAY	1026	NE	4	\$2,500
PEBBLE RIDGE DRIVE	STONE CANYON WAY	1027	NW	3	\$2,500
PEBBLE RIDGE DRIVE	STONE CANYON WAY	1028	NE	5	\$2,500

City of Lewisville

Project # :20

Detailed Location Data

<i>North - South Street</i>	<i>East - West Street</i>	<i>Corner ID</i>	<i>Corner Designation</i>	<i>Priority</i>	<i>Total</i>
PEBBLE RIDGE DRIVE	STONE CANYON WAY	1029	SE	4	\$2,500
PEBBLE RIDGE DRIVE	STONE CANYON WAY	1055	SW	5	\$2,500
KATHRYN DRIVE	STONE CANYON WAY	1056	NW	5	\$2,500
KATHRYN DRIVE	STONE CANYON WAY	1058	NE	2	\$2,500
KATHRYN DRIVE	STONE CANYON WAY	1059	SW	5	\$2,500
AZALIA DRIVE	SYLVAN CREEK BEND	1062	NE	2	\$2,500
AZALIA DRIVE	SYLVAN CREEK BEND	1084	SE	3	\$2,500
AZALIA DRIVE	SYLVAN CREEK BEND	1091	SW	2	\$2,500
BOXWOOD DRIVE	SYLVAN CREEK BEND	1093	NE	2	\$2,500
BOXWOOD DRIVE	SYLVAN CREEK BEND	1094	SE	4	\$2,500
BOXWOOD DRIVE	SYLVAN CREEK BEND	1098	SW	3	\$2,500
RAMBLEWOOD DRIVE	SYLVAN CREEK BEND	1100	NW	2	\$2,500
RAMBLEWOOD DRIVE	SYLVAN CREEK BEND	1102	SE	5	\$2,500
RAMBLEWOOD DRIVE	SYLVAN CREEK BEND	1104	SW	2	\$2,500
SYLVAN CREEK DRIVE	WOODED CREEK DRIVE	1176	NW	2	\$2,500
SYLVAN CREEK DRIVE	WOODED CREEK DRIVE	1179	NE	3	\$2,500
SYLVAN CREEK DRIVE	WOODED CREEK DRIVE	1182	SW	1	\$2,500
SYLVAN CREEK DRIVE	AZALIA BEND	1183	NW	3	\$2,500
SYLVAN CREEK DRIVE	AZALIA BEND	1185	NE	2	\$2,500
SYLVAN CREEK DRIVE	AZALIA BEND	1188	NW	2	\$2,500
RAMBLEWOOD DRIVE	AZALIA BEND	1191	NW	3	\$2,500
RAMBLEWOOD DRIVE	AZALIA BEND	1194	NE	1	\$2,500
RAMBLEWOOD DRIVE	AZALIA BEND	1196	SE	2	\$2,500
BOXWOOD DRIVE	AZALIA BEND	1198	NW	3	\$2,500
BOXWOOD DRIVE	AZALIA BEND	1199	NE	2	\$2,500
BOXWOOD DRIVE	AZALIA BEND	1200	SW	2	\$2,500
AZALIA DRIVE	STELLA DRIVE	1202	NW	2	\$2,500
AZALIA DRIVE	STELLA DRIVE	1203	NE	2	\$2,500
AZALIA DRIVE	STELLA DRIVE	1205	SW	2	\$2,500
BROSE DRIVE	STELLA DRIVE	1207	NW	3	\$2,500
BROSE DRIVE	STELLA DRIVE	1211	NE	2	\$2,500
BROSE DRIVE	STELLA DRIVE	1213	SE	2	\$2,500
BROSE DRIVE	ROSS DRIVE	1214	NW	2	\$2,500
BROSE DRIVE	ROSS DRIVE	1216	NE	2	\$2,500
BROSE DRIVE	ROSS DRIVE	1217	SE	4	\$2,500
BROSE DRIVE	DI ORIO DRIVE	1219	SE	3	\$2,500
BROSE DRIVE	DI ORIO DRIVE	1220	SW	4	\$2,500
ELIZABETH DRIVE	DI ORIO DRIVE	1229	NW	3	\$2,500
ELIZABETH DRIVE	DI ORIO DRIVE	1231	NE	4	\$2,500

City of Lewisville

Project # :20

Detailed Location Data

<i>North - South Street</i>	<i>East - West Street</i>	<i>Corner ID</i>	<i>Corner Designation</i>	<i>Priority</i>	<i>Total</i>
KATHRYN DRIVE	ROSS DRIVE	1233	NW	3	\$2,500
KATHRYN DRIVE	ROSS DRIVE	1235	NE	4	\$2,500
PEBBLE RIDGE DRIVE	FOX AVENUE	1237	NW	4	\$2,500
PEBBLE RIDGE DRIVE	FOX AVENUE	1239	NE	4	\$2,500
PEBBLE RIDGE DRIVE	FOX AVENUE	1241	SE	5	\$2,500
ELIZABETH DRIVE	FOX AVENUE	1244	NW	1	\$2,500
ELIZABETH DRIVE	FOX AVENUE	1245	SE	5	\$2,500
ELIZABETH DRIVE	FOX AVENUE	1251	SW	5	\$2,500
KATHRYN DRIVE	FOX AVENUE	1254	NW	3	\$2,500
KATHRYN DRIVE	FOX AVENUE	1256	NE	4	\$2,500
KATHRYN DRIVE	FOX AVENUE	1258	SE	4	\$2,500
KATHRYN DRIVE	FOX AVENUE	1261	SW	4	\$2,500
AZALIA DRIVE	FOX AVENUE	1263	NW	4	\$2,500
AZALIA DRIVE	FOX AVENUE	1267	NE	4	\$2,500
AZALIA DRIVE	FOX AVENUE	1269	SE	4	\$2,500
AZALIA DRIVE	FOX AVENUE	1273	SW	4	\$2,500
BOXWOOD DRIVE	FOX AVENUE	1275	NW	2	\$2,500
BOXWOOD DRIVE	FOX AVENUE	1278	NE	1	\$2,500
BOXWOOD DRIVE	FOX AVENUE	1280	SE	3	\$2,500
BOXWOOD DRIVE	FOX AVENUE	1282	SW	4	\$2,500
RAMBLEWOOD DRIVE	FOX AVENUE	1285	NE	4	\$2,500
RAMBLEWOOD DRIVE	FOX AVENUE	1288	SE	3	\$2,500
RAMBLEWOOD DRIVE	FOX AVENUE	1292	SW	5	\$2,500
SYLVAN CREEK DRIVE	FOX AVENUE	1295	NW	4	\$2,500
SYLVAN CREEK DRIVE	FOX AVENUE	1299	NE	3	\$2,500
SYLVAN CREEK DRIVE	FOX AVENUE	1301	SE	4	\$2,500
SYLVAN CREEK DRIVE	FOX AVENUE	1333	SW	4	\$2,500
GARDEN RIDGE BOULEVARD (NB)	BARBARA DRIVE	1569	NE	5	\$2,500
GARDEN RIDGE BOULEVARD (NB)	BARBARA DRIVE	1571	SE	5	\$2,500
GARDEN RIDGE BOULEVARD (NB)	CARNATION DRIVE	1572	NE	6	\$2,500
GARDEN RIDGE BOULEVARD (NB)	CAMELIA DRIVE	1575	NE	5	\$2,500
GARDEN RIDGE BOULEVARD (NB)	FOX AVENUE	2566	NE	3	\$2,500
GARDEN RIDGE BOULEVARD (NB)	FOX AVENUE	2568	SE	4	\$2,500
GARDEN RIDGE BOULEVARD (NB)	FOX AVENUE	2569	Median SE - SW	3	\$2,500
GARDEN RIDGE BOULEVARD (NB)	STELLA DRIVE	2570	NE	5	\$2,500
GARDEN RIDGE BOULEVARD (NB)	STELLA DRIVE	2572	SE	5	\$2,500
OLD ORCHARD LANE	PARK LANE DRIVE	2690	NW	3	\$2,500
OLD ORCHARD LANE	PARK LANE DRIVE	2695	NE	2	\$2,500
OLD ORCHARD LANE	PARK LANE DRIVE	2697	SW	4	\$2,500

City of Lewisville

Project # : 20

Detailed Location Data

North - South Street	East - West Street	Corner ID	Corner Designation	Priority	Total
OLD ORCHARD LANE	CARNATION DRIVE	2699	NW	2	\$2,500
OLD ORCHARD LANE	CARNATION DRIVE	2702	NE	2	\$2,500
OLD ORCHARD LANE	CARNATION DRIVE	2704	SW	3	\$2,500
OLD ORCHARD LANE	BRIARWOOD DRIVE	2705	NE	3	\$2,500
OLD ORCHARD LANE	BRIARWOOD DRIVE	2707	SE	3	\$2,500
OLD ORCHARD LANE	BRIARWOOD DRIVE	2710	SW	2	\$2,500
OLD ORCHARD LANE	ASHWOOD DRIVE	2712	NE	2	\$2,500
OLD ORCHARD LANE	ASHWOOD DRIVE	2714	SE	1	\$2,500
OLD ORCHARD LANE	ASHWOOD DRIVE	2717	SW	2	\$2,500
OLD ORCHARD LANE	SPRINGWOOD DRIVE	2719	NE	5	\$2,500
OLD ORCHARD LANE	SPRINGWOOD DRIVE	2725	SE	4	\$2,500
OLD ORCHARD LANE	SPRINGWOOD DRIVE	2729	SW	2	\$2,500
OLD ORCHARD LANE	FOX AVENUE	2736	NE	1	\$2,500
OLD ORCHARD LANE	FOX AVENUE	2744	SE	3	\$2,500
OLD ORCHARD LANE	FOX AVENUE	2746	SW	3	\$2,500
OLD ORCHARD LANE	ELMWOOD DRIVE	2755	NE	4	\$2,500
OLD ORCHARD LANE	ELMWOOD DRIVE	2760	SE	2	\$2,500
OLD ORCHARD LANE	HILLWOOD DRIVE	2767	NE	2	\$2,500
OLD ORCHARD LANE	HILLWOOD DRIVE	2771	SE	1	\$2,500
OLD ORCHARD LANE	HILLWOOD DRIVE	2776	SW	1	\$2,500
OLD ORCHARD LANE	BROWNWOOD DRIVE	2778	NE	1	\$2,500
OLD ORCHARD LANE	BROWNWOOD DRIVE	2780	SE	3	\$2,500
OLD ORCHARD LANE	BROWNWOOD DRIVE	2782	SW	5	\$2,500
OLD ORCHARD LANE	WINTERWOOD DRIVE	2784	NE	3	\$2,500
OLD ORCHARD LANE	WINTERWOOD DRIVE	2786	SE	1	\$2,500
OLD ORCHARD LANE	WINTERWOOD DRIVE	2787	SW	2	\$2,500
OLD ORCHARD LANE	KINGSTON DRIVE	2788	NE	3	\$2,500
OLD ORCHARD LANE	KINGSTON DRIVE	2789	SE	3	\$2,500
OLD ORCHARD LANE	KINGSTON DRIVE	2791	SW	2	\$2,500
OLD ORCHARD LANE	STREET SOUTH OF KINGSTON DRIVE	2836	NW	5	\$2,500










'Project #' = 20 (147 Corners)

Total \$367,500

City of Lewisville

Project # 21

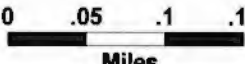
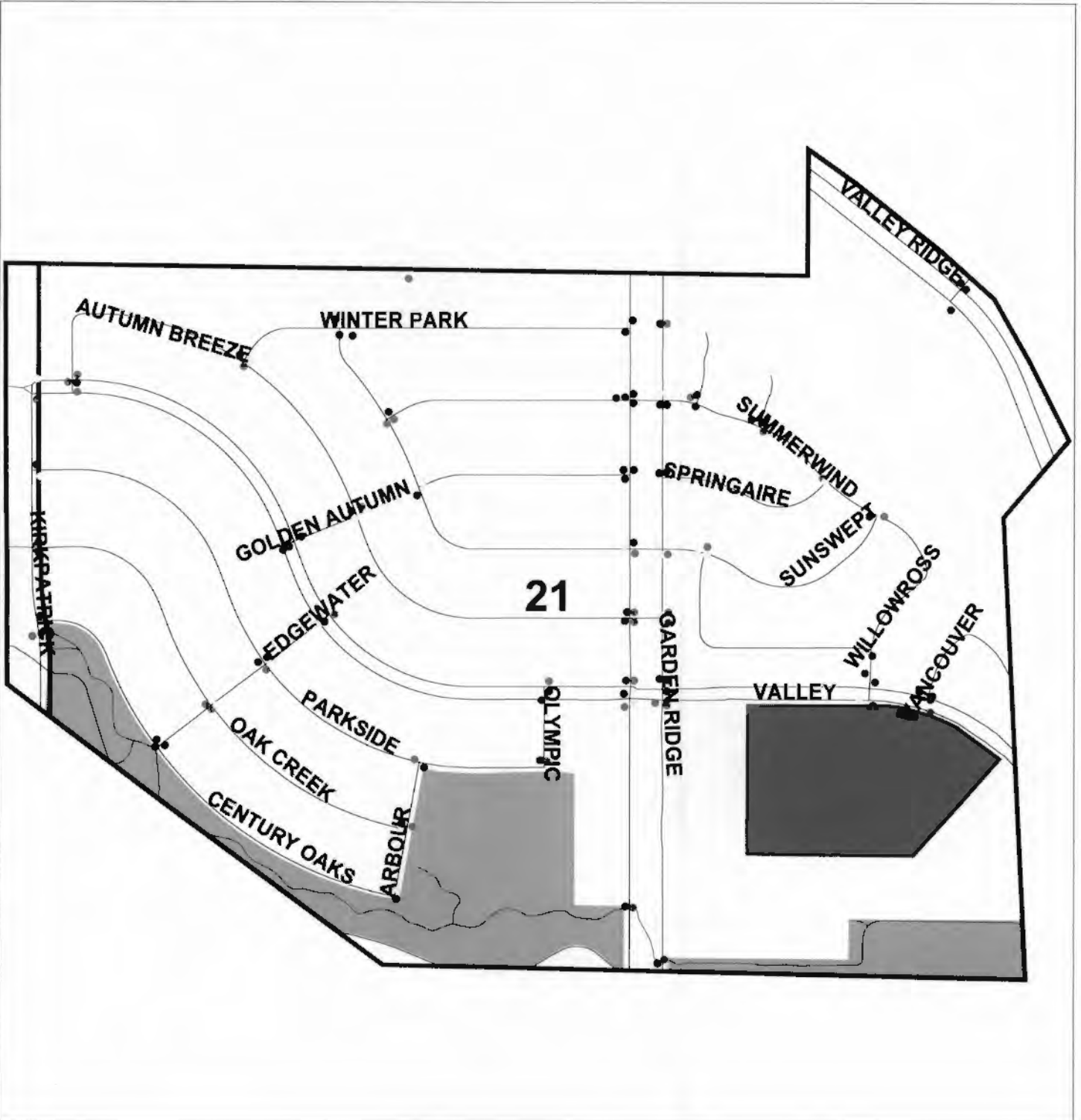
LEGEND

 Lake	 Parks
 Government Buildings	 Schools
 Hospital	 Waterways
 Streets	 City Limits
 Project Boundary	

PRIORITY

• 0	• 1
• 2	• 3
• 4	• 5
• 6	

0 .05 .1 .15
Miles

City of Lewisville

Project # :21

Detailed Location Data

<i>North - South Street</i>	<i>East - West Street</i>	<i>Corner ID</i>	<i>Corner Designation</i>	<i>Priority</i>	<i>Total</i>
MCPAHAN DRIVE	VALLEY RIDGE BOULEVARD	194	NW	3	\$2,500
MCPAHAN DRIVE	VALLEY RIDGE BOULEVARD	195	NE	3	\$2,500
BEDFORD LANE	VALLEY RIDGE BOULEVARD	196	NW	4	\$2,500
BEDFORD LANE	VALLEY RIDGE BOULEVARD	197	NE	4	\$2,500
BEDFORD LANE	VALLEY RIDGE BOULEVARD	215	SE	1	\$2,500
WILLOW ROSS DRIVE	MAYFLOWER LANE	463	NW	3	\$2,500
WILLOW ROSS DRIVE	MAYFLOWER LANE	465	SE	1	\$2,500
WILLOW ROSS DRIVE	MAYFLOWER LANE	467	SW	3	\$2,500
SUNSWEPT TERRACE	SUMMERWIND LANE	469	NE	2	\$2,500
SUNSWEPT TERRACE	SUMMERWIND LANE	471	SE	3	\$2,500
SUNSWEPT TERRACE	SUMMERWIND LANE	474	SW	4	\$2,500
SPRINGAIRE LANE	SUMMERWIND LANE	476	NE	2	\$2,500
SPRINGAIRE LANE	SUMMERWIND LANE	479	SE	3	\$2,500
SPRINGAIRE LANE	SUMMERWIND LANE	480	SW	3	\$2,500
SUMMERWIND CIRCLE	SUMMERWIND LANE	482	NW	4	\$2,500
SUMMERWIND CIRCLE	SUMMERWIND LANE	485	NE	4	\$2,500
SUMMERWIND CIRCLE	SUMMERWIND LANE	487	SE	2	\$2,500
SUMMERWIND COURT	SUMMERWIND LANE	490	NW	2	\$2,500
SUMMERWIND COURT	SUMMERWIND LANE	491	NE	4	\$2,500
SUMMERWIND COURT	SUMMERWIND LANE	494	SE	1	\$2,500
MAYFLOWER LANE	SUNSWEPT TERRACE	496	NE	2	\$2,500
MAYFLOWER LANE	SUNSWEPT TERRACE	498	SE	3	\$2,500
MAYFLOWER LANE	SUNSWEPT TERRACE	500	SW	3	\$2,500
KIRKPATRICK ROAD	VALLEY PARKWAY	531	NE	3	\$2,500
AUTUMN BREEZE LANE	VALLEY PARKWAY	537	NW	2	\$2,500
AUTUMN BREEZE LANE	VALLEY PARKWAY	540	NE	2	\$2,500
AUTUMN BREEZE LANE	VALLEY PARKWAY	567	Median NE - SE	5	\$2,500
AUTUMN BREEZE LANE	VALLEY PARKWAY	570	SE	2	\$2,500
GOLDEN AUTUMN LANE	VALLEY PARKWAY	572	NW	3	\$2,500
GOLDEN AUTUMN LANE	VALLEY PARKWAY	574	NE	1	\$2,500
GOLDEN AUTUMN LANE	VALLEY PARKWAY	575	Median NE - SE	5	\$2,500
GOLDEN AUTUMN LANE	VALLEY PARKWAY	577	SE	1	\$2,500
EDGEWATER PLACE	VALLEY PARKWAY	585	NE	2	\$2,500
EDGEWATER PLACE	VALLEY PARKWAY	587	Median NE - SE	5	\$2,500
EDGEWATER PLACE	VALLEY PARKWAY	589	SE	3	\$2,500
EDGEWATER PLACE	VALLEY PARKWAY	592	SW	3	\$2,500
OLYMPIC COURT	VALLEY PARKWAY	595	NE	2	\$2,500
OLYMPIC COURT	VALLEY PARKWAY	598	Median NE - SE	5	\$2,500
OLYMPIC COURT	VALLEY PARKWAY	599	SE	3	\$2,500

City of Lewisville

Project # :21

Detailed Location Data

<i>North - South Street</i>	<i>East - West Street</i>	<i>Corner ID</i>	<i>Corner Designation</i>	<i>Priority</i>	<i>Total</i>
OLYMPIC COURT	VALLEY PARKWAY	604	SW	4	\$2,500
GARDEN RIDGE BOULEVARD (SB)	VALLEY PARKWAY	607	NW	4	\$2,500
GARDEN RIDGE BOULEVARD (SB)	VALLEY PARKWAY	618	SE	3	\$2,500
GARDEN RIDGE BOULEVARD (SB)	VALLEY PARKWAY	620	SW	2	\$2,500
GARDEN RIDGE BOULEVARD (SB)	VALLEY PARKWAY	628	Median SW - NW	5	\$2,500
GARDEN RIDGE BOULEVARD (NB)	VALLEY PARKWAY	630	NW	4	\$2,500
GARDEN RIDGE BOULEVARD (NB)	VALLEY PARKWAY	633	NE	2	\$2,500
GARDEN RIDGE BOULEVARD (NB)	VALLEY PARKWAY	637	Median NE - SE	5	\$2,500
GARDEN RIDGE BOULEVARD (NB)	VALLEY PARKWAY	640	SE	2	\$2,500
GARDEN RIDGE BOULEVARD (NB)	VALLEY PARKWAY	643	SW	2	\$2,500
WILLOW ROSS DRIVE	VALLEY PARKWAY	646	NW	4	\$2,500
WILLOW ROSS DRIVE	VALLEY PARKWAY	649	NE	4	\$2,500
WILLOW ROSS DRIVE	VALLEY PARKWAY	653	SE	4	\$2,500
WILLOW ROSS DRIVE	VALLEY PARKWAY	657	SW	3	\$2,500
VANCOUVER DRIVE	VALLEY PARKWAY	667	NW	5	\$2,500
VANCOUVER DRIVE	VALLEY PARKWAY	668	NE	5	\$2,500
VANCOUVER DRIVE	VALLEY PARKWAY	670	Median NE - SE	5	\$2,500
VANCOUVER DRIVE	VALLEY PARKWAY	675	SE	2	\$2,500
NIGHTINGALE DRIVE	CASTLE ROCK DRIVE	1149	NW	2	\$2,500
SUNSWEPT TERRACE	WINTER PARK LANE	1174	NW	2	\$2,500
SUNSWEPT TERRACE	WINTER PARK LANE	1175	SE	4	\$2,500
SUNSWEPT TERRACE	WINTER PARK LANE	1177	SW	5	\$2,500
AUTUMN BREEZE LANE	WINTER PARK LANE	1181	NE	4	\$2,500
AUTUMN BREEZE LANE	WINTER PARK LANE	1184	SE	3	\$2,500
AUTUMN BREEZE LANE	WINTER PARK LANE	1189	SW	2	\$2,500
GOLDEN AUTUMN LANE	AUTUMN BREEZE LANE	1190	NW	2	\$2,500
GOLDEN AUTUMN LANE	AUTUMN BREEZE LANE	1192	SE	3	\$2,500
GOLDEN AUTUMN LANE	AUTUMN BREEZE LANE	1195	SW	4	\$2,500
SUNSWEPT TERRACE	SUMMERWIND LANE	1206	NE	4	\$2,500
SUNSWEPT TERRACE	SUMMERWIND LANE	1208	SE	2	\$2,500
SUNSWEPT TERRACE	SUMMERWIND LANE	1210	SW	2	\$2,500
SUNSWEPT TERRACE	SPRINGAIRE LANE	1226	NE	3	\$2,500
SUNSWEPT TERRACE	SPRINGAIRE LANE	1227	SE	3	\$2,500
SUNSWEPT TERRACE	SPRINGAIRE LANE	1228	SW	1	\$2,500
KIRKPATRICK ROAD	PARKSIDE TRAIL	1230	NE	4	\$2,500
KIRKPATRICK ROAD	PARKSIDE TRAIL	1234	SE	3	\$2,500
KIRKPATRICK ROAD	OAK CREEK DRIVE	1236	NE	5	\$2,500
KIRKPATRICK ROAD	OAK CREEK DRIVE	1238	SE	5	\$2,500
KIRKPATRICK ROAD	CENTURY OAKS DRIVE	1240	NE	5	\$2,500

City of Lewisville

Project # :21

Detailed Location Data

<i>North - South Street</i>	<i>East - West Street</i>	<i>Corner ID</i>	<i>Corner Designation</i>	<i>Priority</i>	<i>Total</i>
EDGEWATER PLACE	CENTURY OAKS DRIVE	1248	NW	4	\$2,500
EDGEWATER PLACE	CENTURY OAKS DRIVE	1250	NE	4	\$2,500
EDGEWATER PLACE	CENTURY OAKS DRIVE	1252	SE	5	\$2,500
ARBOUR WAY	CENTURY OAKS DRIVE	1255	NW	3	\$2,500
ARBOUR WAY	CENTURY OAKS DRIVE	1257	SE	4	\$2,500
ARBOUR WAY	OAK CREEK DRIVE	1260	NW	5	\$2,500
ARBOUR WAY	OAK CREEK DRIVE	1262	NE	2	\$2,500
ARBOUR WAY	OAK CREEK DRIVE	1264	SW	3	\$2,500
ARBOUR WAY	PARKSIDE TRAIL	1265	NW	2	\$2,500
ARBOUR WAY	PARKSIDE TRAIL	1266	SE	4	\$2,500
ARBOUR WAY	PARKSIDE TRAIL	1268	SW	3	\$2,500
EDGEWATER PLACE	OAK CREEK DRIVE	1271	NW	3	\$2,500
EDGEWATER PLACE	OAK CREEK DRIVE	1274	NE	3	\$2,500
EDGEWATER PLACE	OAK CREEK DRIVE	1276	SE	2	\$2,500
EDGEWATER PLACE	OAK CREEK DRIVE	1279	SW	2	\$2,500
EDGEWATER PLACE	PARKSIDE TRAIL	1286	NW	4	\$2,500
EDGEWATER PLACE	PARKSIDE TRAIL	1289	NE	3	\$2,500
EDGEWATER PLACE	PARKSIDE TRAIL	1290	SE	2	\$2,500
EDGEWATER PLACE	PARKSIDE TRAIL	1291	SW	1	\$2,500
OLYMPIC COURT	PARKSIDE TRAIL	1294	NW	4	\$2,500
OLYMPIC COURT	PARKSIDE TRAIL	1296	NE	2	\$2,500
GARDEN RIDGE BOULEVARD (SB)	WINTER PARK LANE	1329	NW	3	\$2,500
GARDEN RIDGE BOULEVARD (SB)	WINTER PARK LANE	1330	NE	5	\$2,500
GARDEN RIDGE BOULEVARD (SB)	WINTER PARK LANE	1332	SW	4	\$2,500
GARDEN RIDGE BOULEVARD (NB)	WINTER PARK LANE	1334	NW	5	\$2,500
GARDEN RIDGE BOULEVARD (NB)	WINTER PARK LANE	1337	NE	2	\$2,500
GARDEN RIDGE BOULEVARD (SB)	SUMMERWIND LANE	1341	NW	4	\$2,500
GARDEN RIDGE BOULEVARD (SB)	SUMMERWIND LANE	1346	NE	4	\$2,500
GARDEN RIDGE BOULEVARD (SB)	SUMMERWIND LANE	1347	SE	5	\$2,500
GARDEN RIDGE BOULEVARD (SB)	SUMMERWIND LANE	1349	SW	4	\$2,500
GARDEN RIDGE BOULEVARD (NB)	SUMMERWIND LANE	1357	NW	3	\$2,500
GARDEN RIDGE BOULEVARD (NB)	SUMMERWIND LANE	1361	NE	3	\$2,500
GARDEN RIDGE BOULEVARD (NB)	SUMMERWIND LANE	1363	SE	5	\$2,500
GARDEN RIDGE BOULEVARD (NB)	SUMMERWIND LANE	1365	SW	4	\$2,500
GARDEN RIDGE BOULEVARD (SB)	SPRINGAIRE LANE	1379	NW	5	\$2,500
GARDEN RIDGE BOULEVARD (SB)	SPRINGAIRE LANE	1382	NE	5	\$2,500
GARDEN RIDGE BOULEVARD (SB)	SPRINGAIRE LANE	1384	SW	4	\$2,500
GARDEN RIDGE BOULEVARD (NB)	SPRINGAIRE LANE	1387	NW	5	\$2,500
GARDEN RIDGE BOULEVARD (NB)	SPRINGAIRE LANE	1389	NE	2	\$2,500

City of Lewisville

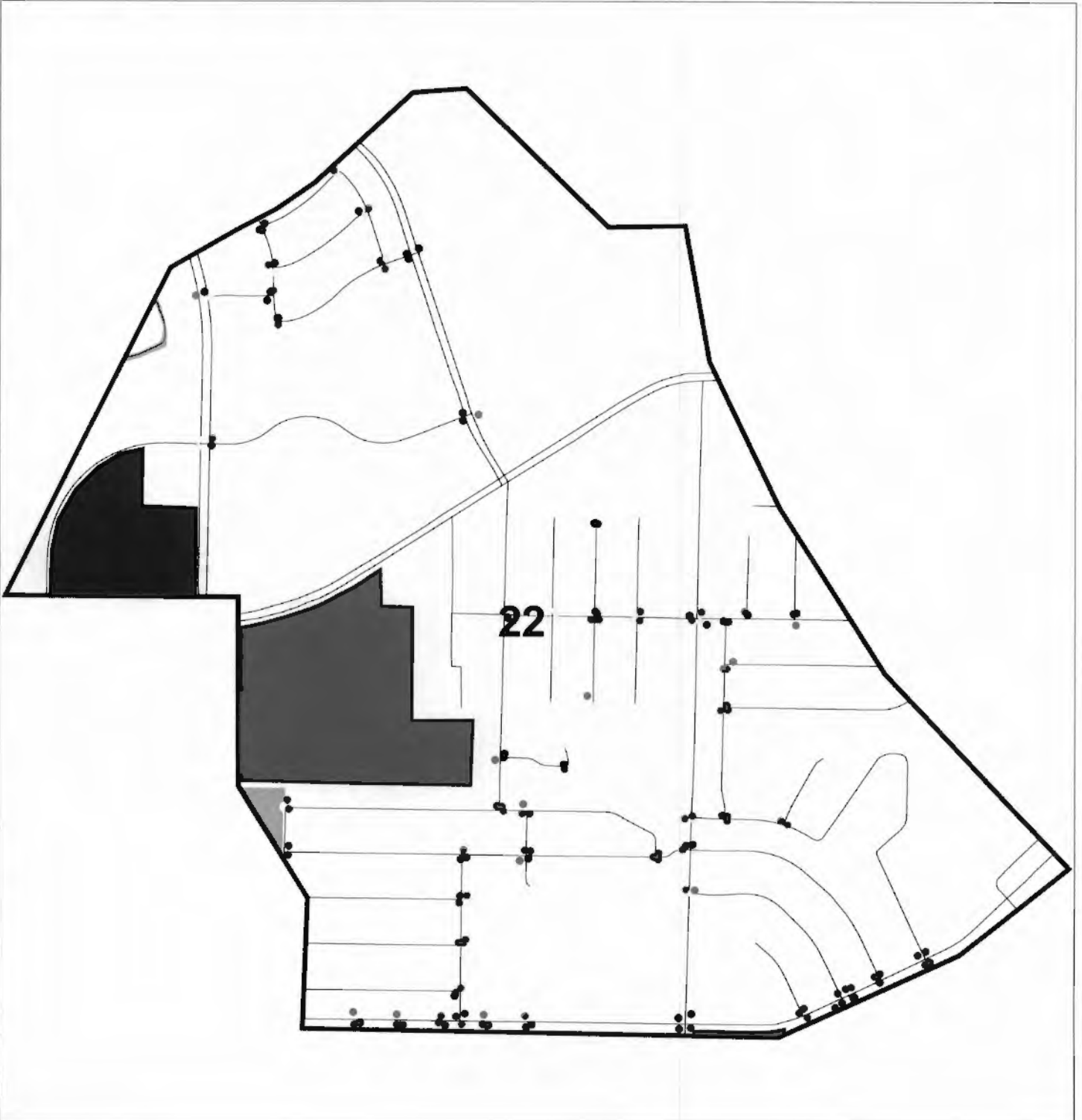
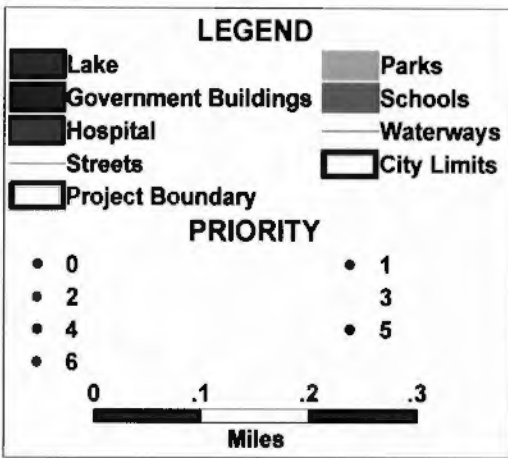
Project # :21

Detailed Location Data

<i>North - South Street</i>	<i>East - West Street</i>	<i>Corner ID</i>	<i>Corner Designation</i>	<i>Priority</i>	<i>Total</i>
GARDEN RIDGE BOULEVARD (NB)	SPRINGAIRE LANE	1392	SE	3	\$2,500
GARDEN RIDGE BOULEVARD (SB)	SUNSWAPT TERRACE	1405	NW	3	\$2,500
GARDEN RIDGE BOULEVARD (SB)	SUNSWAPT TERRACE	1408	NE	1	\$2,500
GARDEN RIDGE BOULEVARD (SB)	SUNSWAPT TERRACE	1409	SE	2	\$2,500
GARDEN RIDGE BOULEVARD (SB)	SUNSWAPT TERRACE	1411	SW	3	\$2,500
GARDEN RIDGE BOULEVARD (NB)	SUNSWAPT TERRACE	1413	NW	3	\$2,500
GARDEN RIDGE BOULEVARD (NB)	SUNSWAPT TERRACE	1415	NE	3	\$2,500
GARDEN RIDGE BOULEVARD (NB)	SUNSWAPT TERRACE	1417	SE	2	\$2,500
GARDEN RIDGE BOULEVARD (NB)	SUNSWAPT TERRACE	1418	SW	3	\$2,500
GARDEN RIDGE BOULEVARD (SB)	AUTUMN BREEZE LANE	1420	NW	4	\$2,500
GARDEN RIDGE BOULEVARD (SB)	AUTUMN BREEZE LANE	1424	NE	2	\$2,500
GARDEN RIDGE BOULEVARD (SB)	AUTUMN BREEZE LANE	1425	SE	2	\$2,500
GARDEN RIDGE BOULEVARD (SB)	AUTUMN BREEZE LANE	1427	SW	4	\$2,500
GARDEN RIDGE BOULEVARD (NB)	AUTUMN BREEZE LANE	1430	NW	3	\$2,500
GARDEN RIDGE BOULEVARD (NB)	AUTUMN BREEZE LANE	1432	NE	2	\$2,500
GARDEN RIDGE BOULEVARD (NB)	AUTUMN BREEZE LANE	1435	SE	2	\$2,500
GARDEN RIDGE BOULEVARD (NB)	AUTUMN BREEZE LANE	1436	SW	3	\$2,500
GARDEN RIDGE BOULEVARD (SB)	CROSSWALK AT CITY PARK	1437	NW	5	\$2,500
GARDEN RIDGE BOULEVARD (NB)	CROSSWALK AT CITY PARK	1443	NW	5	\$2,500
<i>'Project #' = 21 (136 Corners)</i>				Total	\$340,000

City of Lewisville

Project # 22



City of Lewisville

Project # :22

Detailed Location Data

<i>North - South Street</i>	<i>East - West Street</i>	<i>Corner ID</i>	<i>Corner Designation</i>	<i>Priority</i>	<i>Total</i>
SUMMIT AVENUE	CIVIC CIRCLE	652	NW	4	\$2,500
SUMMIT AVENUE	CIVIC CIRCLE	655	SE	2	\$2,500
SUMMIT AVENUE	CIVIC CIRCLE	659	SW	4	\$2,500
VALLEY PARKWAY	PRINCETON STREET	818	NW	2	\$2,500
VALLEY PARKWAY	PRINCETON STREET	823	NE	5	\$2,500
VALLEY PARKWAY	PRINCETON STREET	824	SE	3	\$2,500
VALLEY PARKWAY	CIVIC CIRCLE	825	NW	3	\$2,500
VALLEY PARKWAY	CIVIC CIRCLE	832	NE	2	\$2,500
VALLEY PARKWAY	CIVIC CIRCLE	834	SE	4	\$2,500
VALLEY PARKWAY	CIVIC CIRCLE	836	SW	3	\$2,500
DREXEL DRIVE	COLUMBIA DRIVE	993	NE	4	\$2,500
DREXEL DRIVE	COLUMBIA DRIVE	996	SE	4	\$2,500
DREXEL DRIVE	COLUMBIA DRIVE	997	SW	1	\$2,500
PURDUE DRIVE	COLUMBIA DRIVE	998	NW	2	\$2,500
PURDUE DRIVE	COLUMBIA DRIVE	999	SW	3	\$2,500
PURDUE DRIVE	DARTMOUTH DRIVE	1000	NW	4	\$2,500
PURDUE DRIVE	DARTMOUTH DRIVE	1002	NE	2	\$2,500
PURDUE DRIVE	DARTMOUTH DRIVE	1003	SW	3	\$2,500
DREXEL DRIVE	DARTMOUTH DRIVE	1004	NW	2	\$2,500
DREXEL DRIVE	DARTMOUTH DRIVE	1006	NE	4	\$2,500
DREXEL DRIVE	DARTMOUTH DRIVE	1008	SE	3	\$2,500
DREXEL DRIVE	PRINCETON STREET	1009	NW	5	\$2,500
DREXEL DRIVE	PRINCETON STREET	1011	NE	2	\$2,500
DREXEL DRIVE	PRINCETON STREET	1012	SW	4	\$2,500
DREXEL DRIVE	STANFORD LANE	1014	NE	5	\$2,500
DREXEL DRIVE	STANFORD LANE	1015	SE	2	\$2,500
PURDUE DRIVE	STANFORD LANE	1016	NW	5	\$2,500
PURDUE DRIVE	STANFORD LANE	1017	NE	3	\$2,500
PURDUE DRIVE	STANFORD LANE	1019	SW	2	\$2,500
SUMMIT AVENUE	STANFORD LANE	1020	NW	5	\$2,500
SUMMIT AVENUE	STANFORD LANE	1022	NE	5	\$2,500
SUMMIT AVENUE	STANFORD LANE	1023	SW	5	\$2,500
CHELSEA BAY	FOX AVENUE	1406	NW	2	\$2,500
CHELSEA BAY	FOX AVENUE	1410	SW	6	\$2,500
CRYSTAL BAY	FOX AVENUE	1412	NW	2	\$2,500
MONTEGO BAY	FOX AVENUE	1419	NW	2	\$2,500
STONYBROOK DRIVE	FOX AVENUE	1428	SE	2	\$2,500
SANTIAGO BAY	FOX AVENUE	1429	NW	2	\$2,500
TAHOE DRIVE	FOX AVENUE	1434	NW	2	\$2,500

City of Lewisville

Project # :22

Detailed Location Data

<i>North - South Street</i>	<i>East - West Street</i>	<i>Corner ID</i>	<i>Corner Designation</i>	<i>Priority</i>	<i>Total</i>
EDGEWOOD DRIVE	FOX AVENUE	1446	SE	2	\$2,500
CENTENNIAL DRIVE	FOX AVENUE	1453	SW	2	\$2,500
VILLAGE DRIVE	FOX AVENUE	1459	NE	2	\$2,500
PRICE DRIVE	FOX AVENUE	1472	SE	1	\$2,500
SPRINGWOOD DRIVE	PRICE DRIVE	2086	SE	6	\$2,500
SPRINGWOOD DRIVE	SWEETBRIAR DRIVE	2087	NE	2	\$2,500
SURF STREET	SWEETBRIAR DRIVE	2089	NW	6	\$2,500
SURF STREET	SWEETBRIAR DRIVE	2090	NE	6	\$2,500
SURF STREET	SWEETBRIAR DRIVE	2091	SE	2	\$2,500
SURF STREET	MEADOW PLACE	2092	NE	4	\$2,500
SURF STREET	MEADOW PLACE	2093	SE	4	\$2,500
SURF STREET	MEADOW PLACE	2094	SW	2	\$2,500
MEADOW PLACE	DEAD END	2095	NW	4	\$2,500
MEADOW PLACE	DEAD END	2096	SW	2	\$2,500
SURF STREET	PURNELL STREET	2097	NW	3	\$2,500
SURF STREET	PURNELL STREET	2098	NE	3	\$2,500
SURF STREET	PURNELL STREET	2099	SE	4	\$2,500
SURF STREET	PURNELL STREET	2101	SW	3	\$2,500
HUNTERS GLEN DRIVE	PURNELL STREET	2103	NW	3	\$2,500
HUNTERS GLEN DRIVE	PURNELL STREET	2106	NE	3	\$2,500
HUNTERS GLEN DRIVE	PURNELL STREET	2108	SE	3	\$2,500
HUNTERS GLEN DRIVE	PURNELL STREET	2110	SW	3	\$2,500
HARVEST HILL STREET	PURNELL STREET	2114	NW	1	\$2,500
HARVEST HILL STREET	PURNELL STREET	2118	NE	2	\$2,500
HARVEST HILL STREET	PURNELL STREET	2119	SE	1	\$2,500
HARVEST HILL STREET	PURNELL STREET	2121	SW	2	\$2,500
HARVEST HILL STREET	DEAD END	2122	NW	2	\$2,500
HARVEST HILL STREET	DEAD END	2124	SE	3	\$2,500
HARVEST HILL STREET	DEAD END	2126	SE	4	\$2,500
HARVEST HILL STREET	DEAD END	2127	SW	5	\$2,500
PRAIRIE BELL STREET	PURNELL STREET	2129	NW	3	\$2,500
PRAIRIE BELL STREET	PURNELL STREET	2132	NE	2	\$2,500
PRAIRIE BELL STREET	PURNELL STREET	2134	SE	2	\$2,500
PRAIRIE BELL STREET	PURNELL STREET	2138	SW	3	\$2,500
UNIVERSITY PLACE	PURNELL STREET	2143	SE	6	\$2,500
UNIVERSITY PLACE	PURNELL STREET	2145	SW	5	\$2,500
LAUREL LANE	PURNELL STREET	2148	NW	2	\$2,500
LAUREL LANE	PURNELL STREET	2152	NE	5	\$2,500
LAUREL LANE	PURNELL STREET	2154	SE	1	\$2,500

City of Lewisville

Project # : 22

Detailed Location Data

North - South Street	East - West Street	Corner ID	Corner Designation	Priority	Total
CHERRY LANE	PURNELL STREET	2160	NE	5	\$2,500
CHERRY LANE	PURNELL STREET	2162	SE	2	\$2,500
UNIVERSITY PLACE	ROLLING RIDGE DRIVE	2163	NE	6	\$2,500
UNIVERSITY PLACE	ROLLING RIDGE DRIVE	2164	SE	6	\$2,500
UNIVERSITY PLACE	ROLLING RIDGE DRIVE	2166	SW	2	\$2,500
UNIVERSITY PLACE	RIDGECREST DRIVE	2170	SE	6	\$2,500
UNIVERSITY PLACE	RIDGECREST DRIVE	2176	SW	2	\$2,500
EDMONDS LANE	PRICE DRIVE	2177	SE	3	\$2,500
UNIVERSITY PLACE	WILLOW SPRINGS DRIVE	2178	NW	6	\$2,500
UNIVERSITY PLACE	WILLOW SPRINGS DRIVE	2181	SE	2	\$2,500
EDMONDS LANE	WILLOW SPRINGS DRIVE	2182	NE	2	\$2,500
SIMPSON CIRCLE	WILLOW SPRINGS DRIVE	2183	NW	2	\$2,500
SIMPSON CIRCLE	WILLOW SPRINGS DRIVE	2184	NE	2	\$2,500
EDMONDS LANE	WILLOW SPRING DRIVE	2185	SE	3	\$2,500
SWEETBRIAR DRIVE	PRICE DRIVE	2187	NE	6	\$2,500
EDMONDS LANE	WILLOW SPRING DRIVE	2188	SW	2	\$2,500
EDMONDS LANE	FOX AVENUE	2189	NW	5	\$2,500
EDMONDS LANE	FOX AVENUE	2190	NE	5	\$2,500
EDMONDS LANE	CENTENNIAL DRIVE	2193	NW	2	\$2,500
EDMONDS LANE	CENTENNIAL DRIVE	2194	NE	2	\$2,500
EDMONDS LANE	CENTENNIAL DRIVE	2195	SE	3	\$2,500
EDMONDS LANE	PRICE DRIVE	2196	NW	6	\$2,500
EDMONDS LANE	PRICE DRIVE	2197	NE	4	\$2,500
EDMONDS LANE	PURNELL STREET	2198	NW	1	\$2,500
EDMONDS LANE	PURNELL STREET	2199	NE	2	\$2,500
EDMONDS LANE	PURNELL STREET	2200	SE	3	\$2,500
SWEETBRIAR DRIVE	PRICE DRIVE	2201	SE	2	\$2,500
LEISURE DRIVE	SWEETBRIAR DRIVE	2202	NW	2	\$2,500
EDMONDS LANE	PURNELL STREET	2204	SW	2	\$2,500
LEISURE DRIVE	PRICE DRIVE	2213	SE	5	\$2,500
STONYBROOK DRIVE	PRICE DRIVE	2218	NW	2	\$2,500
STONYBROOK DRIVE	PRICE DRIVE	2220	SE	6	\$2,500
STONYBROOK DRIVE	PRICE DRIVE	2223	SW	5	\$2,500
STONYBROOK DRIVE	IDLEWILDE DRIVE	2227	NE	2	\$2,500
STONYBROOK DRIVE	BENTWOOD DRIVE	2233	NE	2	\$2,500
STONYBROOK DRIVE	DEWBERRY DRIVE	2263	NE	2	\$2,500
STONYBROOK DRIVE	DEWBERRY DRIVE	2264	SW	5	\$2,500

'Project #' = 22 (115 Corners)

Total \$287,500

City of Lewisville

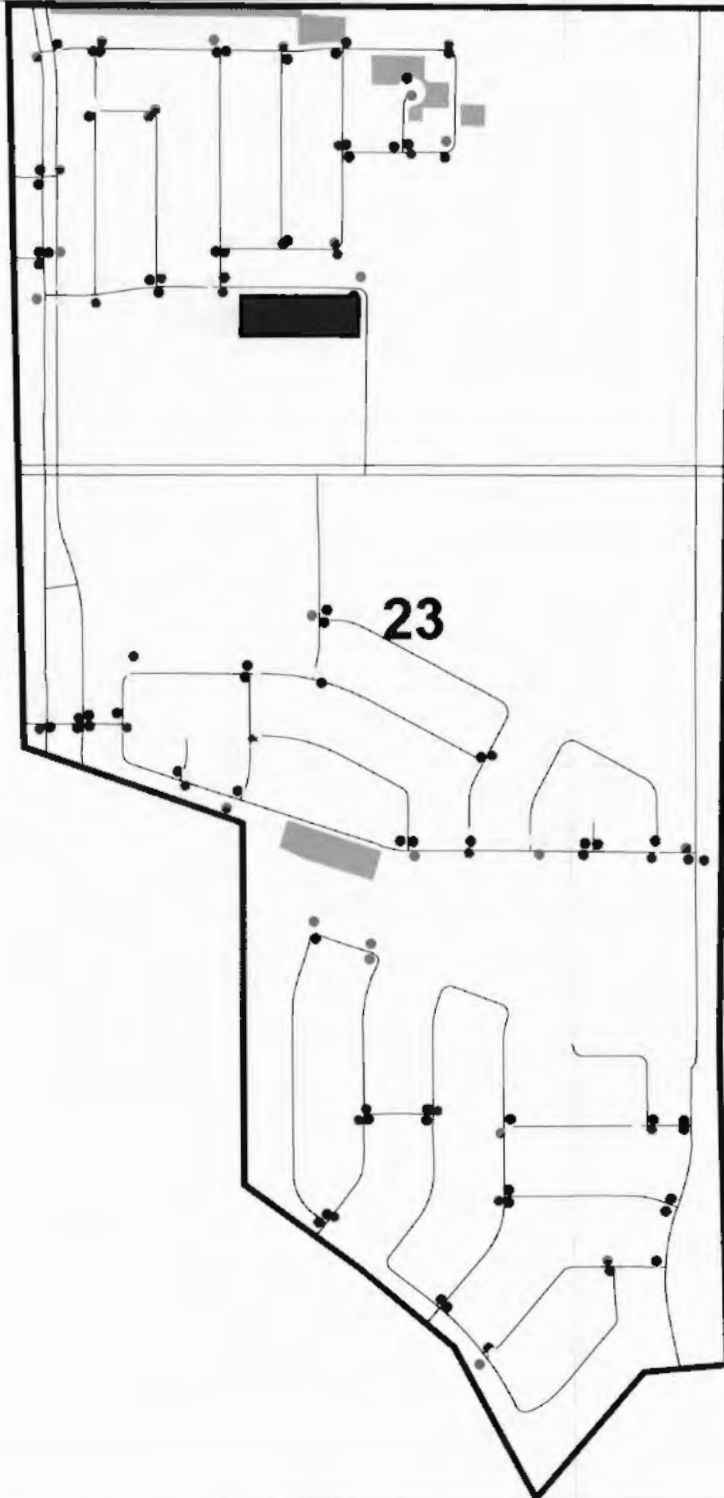
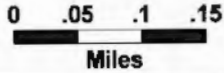
Project # 23

LEGEND

- | | |
|---|---|
|  Lake |  Parks |
|  Government Buildings |  Schools |
|  Hospital |  Waterways |
|  Streets |  City Limits |
|  Project Boundary | |

PRIORITY

- | | |
|-----|-----|
| • 0 | • 1 |
| • 2 | • 3 |
| • 4 | • 5 |
| • 6 | |



City of Lewisville

Project # :23

Detailed Location Data

<i>North - South Street</i>	<i>East - West Street</i>	<i>Corner ID</i>	<i>Corner Designation</i>	<i>Priority</i>	<i>Total</i>
GARDEN RIDGE BOULEVARD	JAVELIN WAY	166	NE	4	\$2,500
GARDEN RIDGE BOULEVARD	JAVELIN WAY	168	SE	3	\$2,500
GARDEN RIDGE BOULEVARD	JAVELIN WAY	170	SW	2	\$2,500
GARDEN RIDGE BOULEVARD	GUNNISON TRAIL	172	NW	4	\$2,500
GARDEN RIDGE BOULEVARD	GUNNISON TRAIL	173	NE	2	\$2,500
GARDEN RIDGE BOULEVARD	GUNNISON TRAIL	175	SW	5	\$2,500
GARDEN RIDGE BOULEVARD	SNOW TRAIL	176	NW	4	\$2,500
GARDEN RIDGE BOULEVARD	SNOW TRAIL	178	Median NW - NE	5	\$2,500
GARDEN RIDGE BOULEVARD	SNOW TRAIL	179	NE	2	\$2,500
GARDEN RIDGE BOULEVARD	SNOW TRAIL	181	SW	4	\$2,500
GARDEN RIDGE BOULEVARD	MOCCASIN TRAIL	334	NE	3	\$2,500
GARDEN RIDGE BOULEVARD	MOCCASIN TRAIL	335	SE	3	\$2,500
GARDEN RIDGE BOULEVARD	MOCCASIN TRAIL	336	SW	2	\$2,500
GARDEN RIDGE BOULEVARD (SB)	HIGH POINT DRIVE	337	NW	3	\$2,500
GARDEN RIDGE BOULEVARD (SB)	HIGH POINT DRIVE	338	NE	3	\$2,500
GARDEN RIDGE BOULEVARD (SB)	HIGH POINT DRIVE	339	SE	5	\$2,500
GARDEN RIDGE BOULEVARD (SB)	HIGH POINT DRIVE	340	SW	2	\$2,500
GARDEN RIDGE BOULEVARD (NB)	HIGH POINT DRIVE	341	NW	4	\$2,500
GARDEN RIDGE BOULEVARD (NB)	HIGH POINT DRIVE	342	NE	5	\$2,500
GARDEN RIDGE BOULEVARD (NB)	HIGH POINT DRIVE	343	SE	5	\$2,500
GARDEN RIDGE BOULEVARD (NB)	HIGH POINT DRIVE	344	SW	4	\$2,500
PHEASANT DRIVE	JAVELIN WAY	455	NE	2	\$2,500
PHEASANT DRIVE	JAVELIN WAY	457	SE	5	\$2,500
PHEASANT DRIVE	JAVELIN WAY	459	SW	4	\$2,500
RAVEN DRIVE	JAVELIN WAY	462	NW	2	\$2,500
RAVEN DRIVE	JAVELIN WAY	464	SE	4	\$2,500
RAVEN DRIVE	JAVELIN WAY	466	SW	4	\$2,500
MALLARD DRIVE	JAVELIN WAY	470	NE	2	\$2,500
MALLARD DRIVE	JAVELIN WAY	472	SE	5	\$2,500
MALLARD DRIVE	JAVELIN WAY	475	SW	3	\$2,500
CARDINAL LANE	JAVELIN WAY	481	SE	3	\$2,500
CARDINAL LANE	JAVELIN WAY	484	SW	5	\$2,500
TALON DRIVE	JAVELIN WAY	486	NW	2	\$2,500
TALON DRIVE	JAVELIN WAY	488	SW	1	\$2,500
TALON DRIVE	PEREGRINE STREET	493	NW	2	\$2,500
TALON DRIVE	PEREGRINE STREET	495	SW	1	\$2,500
PEREGRINE STREET	PEREGRINE COURT	499	NW	5	\$2,500
PEREGRINE COURT	PEREGRINE STREET	504	NE	5	\$2,500
PEREGRINE COURT	PEREGRINE STREET	506	SE	2	\$2,500

City of Lewisville

Project # :23

Detailed Location Data

<i>North - South Street</i>	<i>East - West Street</i>	<i>Corner ID</i>	<i>Corner Designation</i>	<i>Priority</i>	<i>Total</i>
CARDINAL LANE	PEREGRINE STREET	508	NE	4	\$2,500
CARDINAL LANE	PEREGRINE STREET	511	SE	5	\$2,500
CARDINAL LANE	PEREGRINE STREET	513	NW	2	\$2,500
PEREGRINE COURT	DEAD END	520	NW	5	\$2,500
PEREGRINE COURT	DEAD END	522	SW	2	\$2,500
CARDINAL LANE	DRAKE LANE	525	NW	2	\$2,500
CARDINAL LANE	DRAKE LANE	527	SW	2	\$2,500
MALLARD LANE	DRAKE LANE	529	NW	3	\$2,500
MALLARD LANE	DRAKE LANE	532	NE	5	\$2,500
MALLARD LANE	DRAKE LANE	535	SE	1	\$2,500
RAVEN LANE	DRAKE LANE	536	NE	3	\$2,500
RAVEN LANE	DRAKE LANE	539	SE	4	\$2,500
RAVEN LANE	DRAKE LANE	541	SW	5	\$2,500
ARCHER WAY	MOCCASIN TRAIL	543	NW	2	\$2,500
ARCHER WAY	MOCCASIN TRAIL	544	SW	4	\$2,500
RAVEN LANE	MOCCASIN TRAIL	546	NW	3	\$2,500
RAVEN LANE	MOCCASIN TRAIL	549	NE	4	\$2,500
RAVEN LANE	MOCCASIN TRAIL	551	SE	2	\$2,500
FEATHER LANE	MOCCASIN TRAIL	552	NW	4	\$2,500
FEATHER LANE	MOCCASIN TRAIL	553	NE	2	\$2,500
FEATHER LANE	MOCCASIN TRAIL	555	SE	1	\$2,500
PHEASANT DRIVE	MOCCASIN TRAIL	556	NW	3	\$2,500
PHEASANT DRIVE	MOCCASIN TRAIL	559	NE	3	\$2,500
PHEASANT DRIVE	MOCCASIN TRAIL	560	SE	2	\$2,500
PHEASANT DRIVE	FEATHER LANE	562	NE	3	\$2,500
PHEASANT DRIVE	FEATHER LANE	564	SE	3	\$2,500
PHEASANT DRIVE	FEATHER LANE	565	SW	1	\$2,500
FEATHER LANE	FEATHER LANE	566	NE	2	\$2,500
FEATHER LANE	FEATHER LANE	569	SW	2	\$2,500
JASMINE LANE	DAFODIL LANE	580	NW	5	\$2,500
JASMINE LANE	DAFODIL LANE	581	NE	3	\$2,500
JASMINE LANE	DAFODIL LANE	583	SW	2	\$2,500
CACTUS CIRCLE	DAFODIL LANE	586	SW	1	\$2,500
CACTUS CIRCLE	DAFODIL LANE	591	NW	5	\$2,500
CACTUS CIRCLE	DAFODIL LANE	593	NE	5	\$2,500
JASMINE DRIVE	DAFODIL LANE	596	NW	3	\$2,500
JASMINE DRIVE	DAFODIL LANE	600	NE	3	\$2,500
JASMINE DRIVE	DAFODIL LANE	602	SE	2	\$2,500
MIMOSA LANE	DAFODIL LANE	603	NW	4	\$2,500

City of Lewisville

Project # : 23

Detailed Location Data

North - South Street	East - West Street	Corner ID	Corner Designation	Priority	Total
MIMOSA LANE	DAFODIL LANE	606	NE	3	\$2,500
MIMOSA LANE	DAFODIL LANE	608	SE	2	\$2,500
HONEYSUCKLE LANE	DAFODIL LANE	609	NW	5	\$2,500
HONEYSUCKLE LANE	DAFODIL LANE	611	NE	4	\$2,500
HONEYSUCKLE LANE	DAFODIL LANE	612	SE	2	\$2,500
SUNFLOWER LANE	DAFODIL LANE	614	NW	4	\$2,500
SUNFLOWER LANE	DAFODIL LANE	617	NE	3	\$2,500
SUNFLOWER LANE	DAFODIL LANE	619	SW	2	\$2,500
ROSE CIRCLE	DAFODIL LANE	622	NW	4	\$2,500
ROSE CIRCLE	DAFODIL LANE	623	NE	3	\$2,500
ROSE CIRCLE	DAFODIL LANE	625	SE	2	\$2,500
DAFODIL LANE	HIGH POINT DRIVE	626	NW	4	\$2,500
DAFODIL LANE	HIGH POINT DRIVE	627	SE	2	\$2,500
DAFODIL LANE	HIGH POINT DRIVE	629	SW	3	\$2,500
DAFODIL LANE	CHINABERRY DRIVE	632	NE	2	\$2,500
DAFODIL LANE	CHINABERRY DRIVE	635	SE	3	\$2,500
SUNFLOWER LANE	CHINABERRY DRIVE	638	NW	1	\$2,500
SUNFLOWER LANE	CHINABERRY DRIVE	639	SE	3	\$2,500
SUNFLOWER LANE	CHINABERRY DRIVE	642	SW	5	\$2,500
CAIN DRIVE	CHINABERRY DRIVE	644	NW	3	\$2,500
CAIN DRIVE	CHINABERRY DRIVE	647	NE	3	\$2,500
CAIN DRIVE	CHINABERRY DRIVE	650	SE	1	\$2,500
MIMOSA LANE	CHINABERRY DRIVE	651	NW	5	\$2,500
MIMOSA LANE	CHINABERRY DRIVE	654	NE	2	\$2,500
MIMOSA LANE	CHINABERRY DRIVE	656	SW	3	\$2,500
CAIN DRIVE	MIMOSA LANE	658	NW	2	\$2,500
CAIN DRIVE	MIMOSA LANE	660	NE	5	\$2,500
CAIN DRIVE	MIMOSA LANE	661	SE	5	\$2,500
SUNFLOWER LANE	HONEYSUCKLE LANE	663	NE	3	\$2,500
SUNFLOWER LANE	HONEYSUCKLE LANE	664	SE	3	\$2,500
SUNFLOWER LANE	HONEYSUCKLE LANE	665	SW	2	\$2,500
FAIRFIELD COURT	COLGATE DRIVE	681	NW	3	\$2,500
FAIRFIELD COURT	COLGATE DRIVE	682	NE	5	\$2,500
FAIRFIELD COURT	COLGATE DRIVE	683	SE	2	\$2,500
BEDFORD LANE	COLGATE DRIVE	684	NE	5	\$2,500
BEDFORD LANE	COLGATE DRIVE	685	SE	3	\$2,500
BEDFORD LANE	COLGATE DRIVE	686	SW	2	\$2,500
WINSTON DRIVE	ENDICOTT DRIVE	687	NW	4	\$2,500
WINSTON DRIVE	ENDICOTT DRIVE	688	NE	2	\$2,500

City of Lewisville

Project # : 23

Detailed Location Data

North - South Street	East - West Street	Corner ID	Corner Designation	Priority	Total
WINSTON DRIVE	ENDICOTT DRIVE	689	SW	5	\$2,500
BEDFORD LANE	PARMA DRIVE	690	NW	4	\$2,500
BEDFORD LANE	PARMA DRIVE	691	NE	4	\$2,500
BEDFORD LANE	PARMA DRIVE	692	SE	3	\$2,500
BEDFORD LANE	PARMA DRIVE	693	SW	3	\$2,500
BEDFORD LANE	PELHAM LANE	694	NE	5	\$2,500
BEDFORD LANE	PELHAM LANE	695	SE	5	\$2,500
BEDFORD LANE	PELHAM LANE	696	SW	2	\$2,500
MCCMAHON DRIVE	ENDICOTT DRIVE	698	SE	5	\$2,500
MCCMAHON DRIVE	ENDICOTT DRIVE	699	SW	2	\$2,500
CRUTCHFIELD LANE	MCCMAHON DRIVE	700	NW	2	\$2,500
LOGAN DRIVE	CRUTCHFIELD LANE	702	NE	2	\$2,500
LOGAN DRIVE	CRUTCHFIELD LANE	703	SE	5	\$2,500
MCCMAHON DRIVE	LOGAN DRIVE	704	NW	4	\$2,500
MCCMAHON DRIVE	LOGAN DRIVE	705	NE	2	\$2,500
MCCMAHON DRIVE	LOGAN DRIVE	706	SW	4	\$2,500
QUAKER LANE	PARMA DRIVE	719	NW	4	\$2,500
QUAKER LANE	PARMA DRIVE	720	NE	3	\$2,500
QUAKER LANE	PARMA DRIVE	721	SE	2	\$2,500
QUAKER LANE	HERSHEY LANE	723	NE	3	\$2,500
QUAKER LANE	HERSHEY LANE	725	SE	4	\$2,500
QUAKER LANE	HERSHEY LANE	726	SW	2	\$2,500
MCGEE LANE	DAFODIL LANE	1040	NW	6	\$2,500
MCGEE LANE	COLGATE DRIVE	1043	NW	4	\$2,500
MCGEE LANE	COLGATE DRIVE	1044	SW	5	\$2,500
MCGEE LANE	PELHAM LANE	1045	NW	5	\$2,500
MCGEE LANE	PELHAM LANE	1046	SW	5	\$2,500
MCGEE LANE	QUAKER LANE	1047	NW	5	\$2,500
MCGEE LANE	QUAKER LANE	1048	SW	3	\$2,500










'Project #' = 23 (146 Corners)

Total \$365,000

City of Lewisville

Project # 24

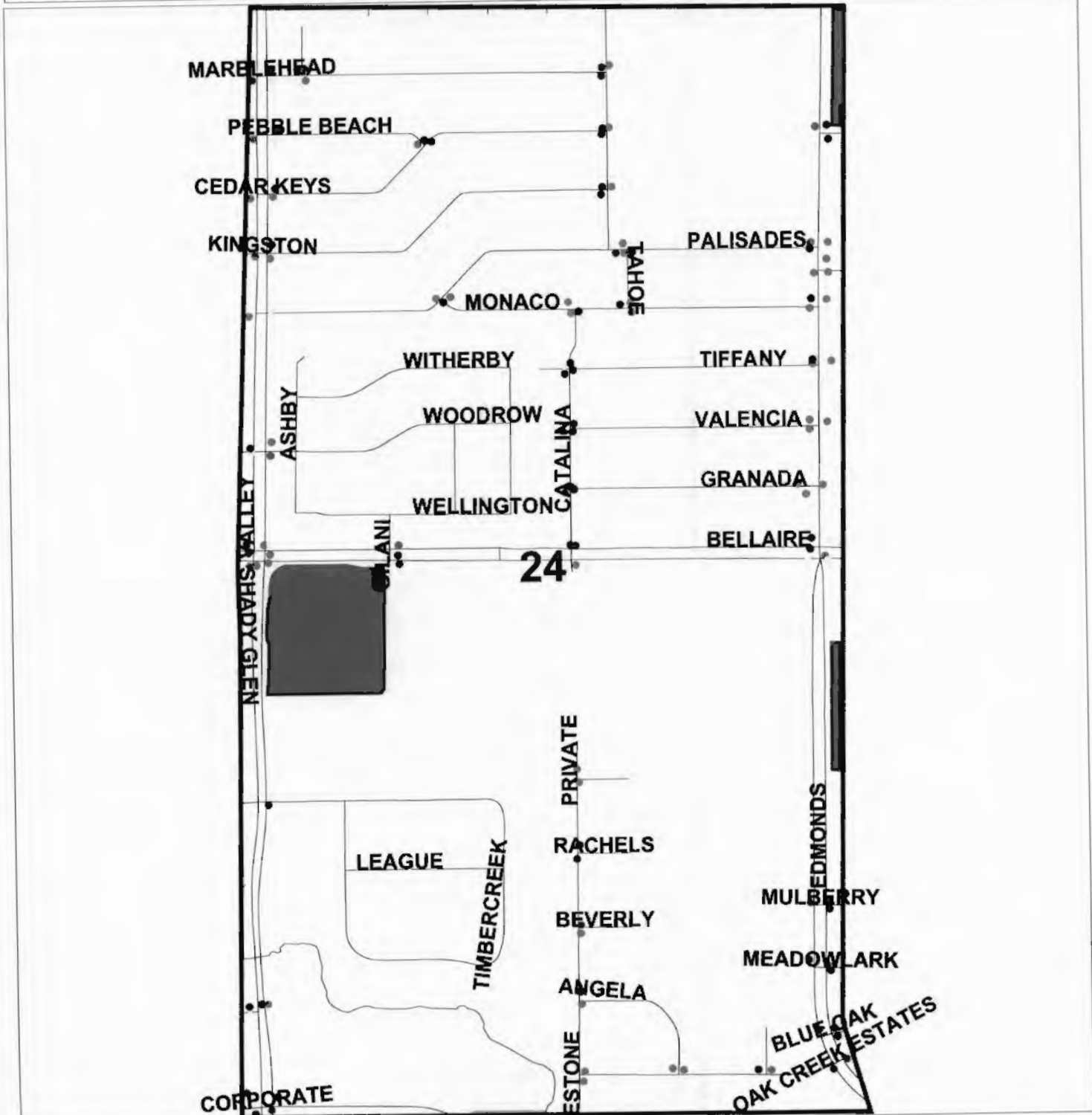
LEGEND

 Lake	 Parks
 Government Buildings	 Schools
 Hospital	 Waterways
 Streets	 City Limits
 Project Boundary	

PRIORITY

• 0	• 1
• 2	• 3
• 4	• 5
• 6	

0 .05 .1 .15
Miles



City of Lewisville

Project # :24

Detailed Location Data

North - South Street	East - West Street	Corner ID	Corner Designation	Priority	Total
VALLEY PARKWAY	PALISADES DRIVE	1370	NE	3	\$2,500
VALLEY PARKWAY	PALISADES DRIVE	1373	SE	3	\$2,500
VALLEY PARKWAY	PALISADES DRIVE	1376	SW	2	\$2,500
VALLEY PARKWAY	WOODROW DRIVE	1377	NW	4	\$2,500
VALLEY PARKWAY	WOODROW DRIVE	1381	NE	6	\$2,500
VALLEY PARKWAY	WOODROW DRIVE	1391	SW	3	\$2,500
VALLEY PARKWAY	BELLAIRE BOULEVARD	1394	NW	4	\$2,500
VALLEY PARKWAY	BELLAIRE BOULEVARD	1397	NE	3	\$2,500
VALLEY PARKWAY	BELLAIRE BOULEVARD	1399	SE	2	\$2,500
VALLEY PARKWAY	BELLAIRE BOULEVARD	1401	SW	2	\$2,500
VALLEY PARKWAY	TIMBERCREEK DRIVE	1439	NW	3	\$2,500
VALLEY PARKWAY	TIMBERCREEK DRIVE	1445	NE	3	\$2,500
VALLEY PARKWAY	TIMBERCREEK DRIVE	1449	SE	4	\$2,500
VALLEY PARKWAY	TIMBERCREEK DRIVE	1454	SW	3	\$2,500
VALLEY PARKWAY	RIVERSIDE DRIVE	1457	NW	4	\$2,500
VALLEY PARKWAY	RIVERSIDE DRIVE	1462	Median NW - NE	5	\$2,500
VALLEY PARKWAY	RIVERSIDE DRIVE	1470	NE	2	\$2,500
VALLEY PARKWAY	RIVERSIDE DRIVE	1473	SW	3	\$2,500
VALLEY PARKWAY	CORPORATE DRIVE	1477	NW	2	\$2,500
VALLEY PARKWAY	CORPORATE DRIVE	1482	NE	4	\$2,500
VALLEY PARKWAY	CORPORATE DRIVE	1489	SE	2	\$2,500
VALLEY PARKWAY	MARBLEHEAD DRIVE	1678	NE	5	\$2,500
VALLEY PARKWAY	MARBLEHEAD DRIVE	1679	SE	3	\$2,500
VALLEY PARKWAY	MARBLEHEAD DRIVE	1680	SW	2	\$2,500
VALLEY PARKWAY	PEBBLE BEACH DRIVE	1682	NE	4	\$2,500
VALLEY PARKWAY	PEBBLE BEACH DRIVE	1683	SE	3	\$2,500
VALLEY PARKWAY	PEBBLE BEACH DRIVE	1685	SW	2	\$2,500
VALLEY PARKWAY	CEDAR KEYS DRIVE	1687	NE	4	\$2,500
VALLEY PARKWAY	CEDAR KEYS DRIVE	1689	SE	2	\$2,500
VALLEY PARKWAY	CEDAR KEYS DRIVE	1690	SW	2	\$2,500
VALLEY PARKWAY	KINGSTON DRIVE	1692	NW	3	\$2,500
VALLEY PARKWAY	KINGSTON DRIVE	1693	NE	4	\$2,500
VALLEY PARKWAY	KINGSTON DRIVE	1694	SE	2	\$2,500
VALLEY PARKWAY	KINGSTON DRIVE	1696	SW	2	\$2,500
SHUFORDS COURT	OAK CREEK ESTATES DRIVE	1796	NW	1	\$2,500
SHUFORDS COURT	OAK CREEK ESTATES DRIVE	1798	NE	2	\$2,500
ANGELA DRIVE	OAK CREEK ESTATES DRIVE	1799	NW	2	\$2,500
ANGELA DRIVE	OAK CREEK ESTATES DRIVE	1800	NE	2	\$2,500
MILESTONE RIDGE	OAK CREEK ESTATES DRIVE	1801	NE	2	\$2,500

City of Lewisville

Project # :24

Detailed Location Data

<i>North - South Street</i>	<i>East - West Street</i>	<i>Corner ID</i>	<i>Corner Designation</i>	<i>Priority</i>	<i>Total</i>
MILESTONE RIDGE	OAK CREEK ESTATES DRIVE	1802	SE	2	\$2,500
MILESTONE RIDGE	ANGELA DRIVE	1803	NE	1	\$2,500
MILESTONE RIDGE	ANGELA DRIVE	1804	SE	2	\$2,500
MILESTONE RIDGE	BEVERLY COURT	1805	NE	2	\$2,500
MILESTONE RIDGE	BEVERLY COURT	1806	SE	2	\$2,500
MILESTONE RIDGE	RACHELS COURT	1807	NE	4	\$2,500
MILESTONE RIDGE	RACHELS COURT	1808	SE	1	\$2,500
MILESTONE RIDGE	LEES COURT	1809	NE	2	\$2,500
MILESTONE RIDGE	LEES COURT	1810	SE	2	\$2,500
EDMONDS LANE	BLUE OAK DRIVE	2039	NW	1	\$2,500
EDMONDS LANE	BLUE OAK DRIVE	2040	NE	4	\$2,500
EDMONDS LANE	BLUE OAK DRIVE	2044	SE	5	\$2,500
EDMONDS LANE	MEADOWLARK DRIVE	2047	NW	2	\$2,500
EDMONDS LANE	MEADOWLARK DRIVE	2050	NE	6	\$2,500
EDMONDS LANE	MEADOWLARK DRIVE	2053	SE	5	\$2,500
EDMONDS LANE	MULBERRY DRIVE	2055	NW	2	\$2,500
EDMONDS LANE	MULBERRY DRIVE	2057	NE	5	\$2,500
EDMONDS LANE	MULBERRY DRIVE	2059	SE	5	\$2,500
EDMONDS LANE	BELLAIRE BOULEVARD	2061	NW	4	\$2,500
EDMONDS LANE	BELLAIRE BOULEVARD	2065	NE	3	\$2,500
EDMONDS LANE	BELLAIRE BOULEVARD	2071	SE	3	\$2,500
EDMONDS LANE	BELLAIRE BOULEVARD	2073	SW	3	\$2,500
EDMONDS LANE	BELLAIRE BOULEVARD	2074	Median SW - NW	5	\$2,500
EDMONDS LANE	GRANADA LANE	2076	NE	2	\$2,500
EDMONDS LANE	VALENCIA LANE	2120	NE	2	\$2,500
EDMONDS LANE	TIFFANY DRIVE	2128	NW	4	\$2,500
EDMONDS LANE	TIFFANY DRIVE	2136	NE	2	\$2,500
EDMONDS LANE	MONACO DRIVE	2146	NW	5	\$2,500
EDMONDS LANE	MONACO DRIVE	2150	NE	2	\$2,500
EDMONDS LANE	KENT DRIVE	2159	NE	6	\$2,500
EDMONDS LANE	KENT DRIVE	2165	SE	6	\$2,500
EDMONDS LANE	KENT DRIVE	2167	SW	2	\$2,500
EDMONDS LANE	PALISADES DRIVE	2171	NE	2	\$2,500
EDMONDS LANE	PALISADES DRIVE	2172	SW	5	\$2,500
EDMONDS LANE	RALDON DRIVE	2174	NE	5	\$2,500
EDMONDS LANE	RALDON DRIVE	2175	SE	5	\$2,500
EDMONDS LANE	OAK CREEK ESTATES DRIVE	2258	NW	3	\$2,500
EDMONDS LANE	OAK CREEK ESTATES DRIVE	2259	SE	2	\$2,500
EDMONDS LANE	OAK CREEK ESTATES DRIVE	2260	SW	4	\$2,500

City of Lewisville

Project # :24

Detailed Location Data

<i>North - South Street</i>	<i>East - West Street</i>	<i>Corner ID</i>	<i>Corner Designation</i>	<i>Priority</i>	<i>Total</i>
TAHOE DRIVE	MARBLEHEAD DRIVE	2266	NW	4	\$2,500
TAHOE DRIVE	MARBLEHEAD DRIVE	2267	NE	2	\$2,500
TAHOE DRIVE	MARBLEHEAD DRIVE	2268	SW	4	\$2,500
LAGUNA BAY	MARBLEHEAD DRIVE	2271	NW	2	\$2,500
LAGUNA BAY	MARBLEHEAD DRIVE	2274	NE	2	\$2,500
LAGUNA BAY	MARBLEHEAD DRIVE	2276	SE	2	\$2,500
PEBBLE BEACH DRIVE	CEDAR KEYS DRIVE	2279	NW	2	\$2,500
PEBBLE BEACH DRIVE	CEDAR KEYS DRIVE	2281	NE	5	\$2,500
PEBBLE BEACH DRIVE	CEDAR KEYS DRIVE	2284	SE	5	\$2,500
GILANI LANE	BELLAIRE BOULEVARD	2285	NW	6	\$2,500
TAHOE DRIVE	CEDAR KEYS DRIVE	2286	NW	4	\$2,500
TAHOE DRIVE	CEDAR KEYS DRIVE	2288	NE	2	\$2,500
TAHOE DRIVE	CEDAR KEYS DRIVE	2289	SW	4	\$2,500
TAHOE DRIVE	KINGSTON DRIVE	2292	NW	4	\$2,500
TAHOE DRIVE	KINGSTON DRIVE	2295	NE	2	\$2,500
TAHOE DRIVE	KINGSTON DRIVE	2296	SW	4	\$2,500
MONACO DRIVE	PALISADES DRIVE	2298	NW	2	\$2,500
GILANI LANE	BELLAIRE BOULEVARD	2299	Median NE - SE	5	\$2,500
MONACO DRIVE	PALISADES DRIVE	2301	SE	6	\$2,500
MONACO DRIVE	PALISADES DRIVE	2303	SW	5	\$2,500
GILANI LANE	BELLAIRE BOULEVARD	2304	SE	1	\$2,500
TAHOE DRIVE	PALISADES DRIVE	2305	NW	3	\$2,500
CATALINA DRIVE	BELLAIRE BOULEVARD	2306	NW	5	\$2,500
CATALINA DRIVE	BELLAIRE BOULEVARD	2307	NE	4	\$2,500
TAHOE DRIVE	PALISADES DRIVE	2308	NE	3	\$2,500
TAHOE DRIVE	PALISADES DRIVE	2310	SE	1	\$2,500
CATALINA DRIVE	BELLAIRE BOULEVARD	2311	SE	2	\$2,500
TAHOE DRIVE	PALISADES DRIVE	2313	NW	2	\$2,500
TAHOE DRIVE	PALISADES DRIVE	2314	SE	4	\$2,500
TAHOE DRIVE	PALISADES DRIVE	2315	SW	6	\$2,500
TAHOE DRIVE	MONACO DRIVE	2317	NW	4	\$2,500
TAHOE DRIVE	MONACO DRIVE	2319	SE	2	\$2,500
CATALINA DRIVE	MONACO DRIVE	2320	NW	2	\$2,500
CATALINA DRIVE	MONACO DRIVE	2321	SE	5	\$2,500
CATALINA DRIVE	MONACO DRIVE	2322	SW	6	\$2,500
CATALINA DRIVE	TIFFANY DRIVE	2323	NW	3	\$2,500
CATALINA DRIVE	TIFFANY DRIVE	2324	NE	5	\$2,500
CATALINA DRIVE	TIFFANY DRIVE	2325	SE	5	\$2,500
CATALINA DRIVE	TIFFANY DRIVE	2326	SW	5	\$2,500

City of Lewisville

Project # : 24










Detailed Location Data

<i>North - South Street</i>	<i>East - West Street</i>	<i>Corner ID</i>	<i>Corner Designation</i>	<i>Priority</i>	<i>Total</i>
CATALINA DRIVE	VALENCIA LANE	2333	NE	4	\$2,500
CATALINA DRIVE	VALENCIA LANE	2334	SE	4	\$2,500
CATALINA DRIVE	VALENCIA LANE	2336	SW	2	\$2,500
CATALINA DRIVE	GRANADA LANE	2337	NE	5	\$2,500
CATALINA DRIVE	GRANADA LANE	2339	SE	5	\$2,500
CATALINA DRIVE	GRANADA LANE	2340	SW	2	\$2,500
<i>'Project #' = 24 (123 Corners)</i>				Total	\$307,500

City of Lewisville

Project # 25

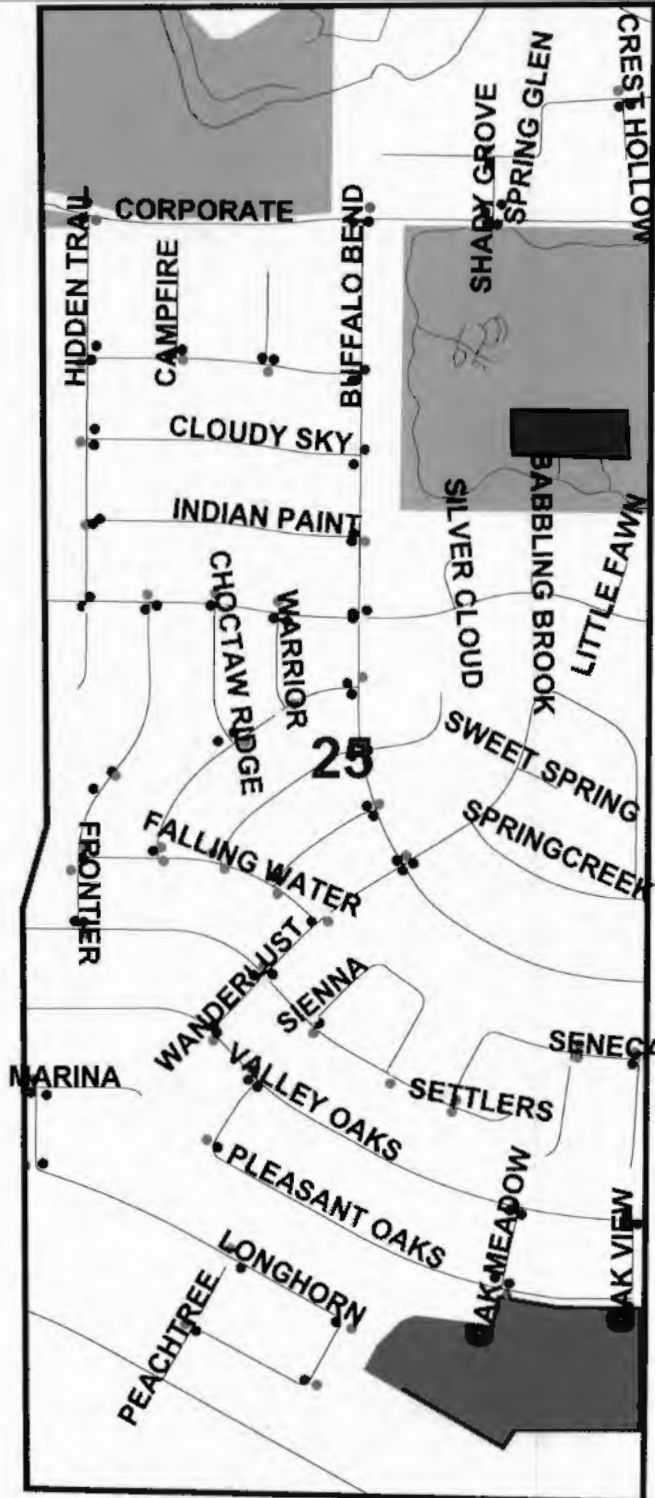
LEGEND

 Lake	 Parks
 Government Buildings	 Schools
 Hospital	 Waterways
 Streets	 City Limits
 Project Boundary	

PRIORITY

• 0	• 1
• 2	• 3
• 4	• 5
• 6	

0 .05 .1 .15
Miles



City of Lewisville

Project # :25

Detailed Location Data

North - South Street	East - West Street	Corner ID	Corner Designation	Priority	Total
CREST HOLLOW CIRCLE	RIVERSIDE DRIVE	2404	NW	2	\$2,500
CREST HOLLOW CIRCLE	RIVERSIDE DRIVE	2406	SE	5	\$2,500
CREST HOLLOW CIRCLE	RIVERCREST DRIVE	2407	SW	4	\$2,500
SHADY GROVE LANE	WHISPERING TRAIL CIRCLE	2410	NW	2	\$2,500
SHADY GROVE LANE	WHISPERING TRAIL CIRCLE	2412	SE	3	\$2,500
SHADY GROVE LANE	WHISPERING TRAIL CIRCLE	2415	SW	4	\$2,500
HIDDEN TRAIL DRIVE	DARK FOREST DRIVE	2884	NE	5	\$2,500
HIDDEN TRAIL DRIVE	DARK FOREST DRIVE	2886	SE	5	\$2,500
HIDDEN TRAIL DRIVE	DARK FOREST DRIVE	2888	SW	2	\$2,500
WANDERLUST DRIVE	VALLEY OAKS DRIVE	2895	NW	5	\$2,500
WANDERLUST DRIVE	VALLEY OAKS DRIVE	2897	NE	5	\$2,500
WANDERLUST DRIVE	VALLEY OAKS DRIVE	2898	SE	2	\$2,500
OAK VIEW PLACE	PLEASANT OAKS DRIVE	2902	NW	3	\$2,500
OAK VIEW PLACE	PLEASANT OAKS DRIVE	2905	SW	2	\$2,500
OAK MEADOW PLACE	PLEASANT OAKS DRIVE	2906	NW	5	\$2,500
OAK MEADOW PLACE	PLEASANT OAKS DRIVE	2908	NE	5	\$2,500
OAK MEADOW PLACE	PLEASANT OAKS DRIVE	2910	SE	2	\$2,500
PLEASANT OAKS DRIVE	PLEASANT OAKS DRIVE	2912	NW	2	\$2,500
PLEASANT OAKS DRIVE	PLEASANT OAKS DRIVE	2914	NE	5	\$2,500
CAMPFIRE COURT	DARK FOREST DRIVE	2920	NW	5	\$2,500
CAMPFIRE COURT	DARK FOREST DRIVE	2921	NE	5	\$2,500
CAMPFIRE COURT	DARK FOREST DRIVE	2922	SE	2	\$2,500
WILD HORSE CORRAL	DARK FOREST DRIVE	2923	NW	5	\$2,500
WILD HORSE CORRAL	DARK FOREST DRIVE	2924	NE	5	\$2,500
PINTO LANE	MARINA COURT	2925	NW	2	\$2,500
WILD HORSE CORRAL	DARK FOREST DRIVE	2927	SE	2	\$2,500
PINTO LANE	MARINA COURT	2928	SE	4	\$2,500
BUFFALO BEND DRIVE	DARK FOREST DRIVE	2929	NW	3	\$2,500
PINTO LANE	MARINA COURT	2930	SW	4	\$2,500
BUFFALO BEND DRIVE	DARK FOREST DRIVE	2931	NE	1	\$2,500
PINTO LANE	LONGHORN DRIVE	2932	NW	2	\$2,500
BUFFALO BEND DRIVE	DARK FOREST DRIVE	2933	SW	5	\$2,500
PINTO LANE	LONGHORN DRIVE	2934	NE	5	\$2,500
PEACHTREE LANE	LONGHORN DRIVE	2936	NW	2	\$2,500
PEACHTREE LANE	LONGHORN DRIVE	2938	SE	4	\$2,500
PEACHTREE LANE	LONGHORN DRIVE	2940	SW	3	\$2,500
PECAN LANE	LONGHORN DRIVE	2943	SE	2	\$2,500
PECAN LANE	LONGHORN DRIVE	2945	SW	4	\$2,500
PECAN LANE	SHADY ELM LANE	2947	NW	4	\$2,500

City of Lewisville

Project # :25

Detailed Location Data

<i>North - South Street</i>	<i>East - West Street</i>	<i>Corner ID</i>	<i>Corner Designation</i>	<i>Priority</i>	<i>Total</i>
BUFFALO BEND DRIVE	CLOUDY SKY LANE	2948	NW	3	\$2,500
PECAN LANE	SHADY ELM LANE	2949	NE	2	\$2,500
PEACHTREE LANE	SHADY ELM LANE	2951	NE	3	\$2,500
BUFFALO BEND DRIVE	CLOUDY SKY LANE	2952	NE	1	\$2,500
PEACHTREE LANE	SHADY ELM LANE	2953	SE	5	\$2,500
BUFFALO BEND DRIVE	CLOUDY SKY LANE	2955	SW	4	\$2,500
PEACHTREE LANE	SHADY ELM LANE	2956	SW	2	\$2,500
HIDDEN TRAIL DRIVE	CLOUDY SKY LANE	2958	NE	4	\$2,500
HIDDEN TRAIL DRIVE	CLOUDY SKY LANE	2960	SE	5	\$2,500
HIDDEN TRAIL DRIVE	CLOUDY SKY LANE	2962	SW	2	\$2,500
HIDDEN TRAIL DRIVE	INDIAN PAINT TRAIL	2963	NE	5	\$2,500
HIDDEN TRAIL DRIVE	INDIAN PAINT TRAIL	2964	SE	5	\$2,500
HIDDEN TRAIL DRIVE	INDIAN PAINT TRAIL	2967	SW	2	\$2,500
BUFFALO BEND DRIVE	INDIAN PAINT TRAIL	2969	NW	4	\$2,500
BUFFALO BEND DRIVE	INDIAN PAINT TRAIL	2972	SE	2	\$2,500
BUFFALO BEND DRIVE	INDIAN PAINT TRAIL	2976	SW	5	\$2,500
HIDDEN TRAIL DRIVE	BABBLING BROOK DRIVE	2979	NW	3	\$2,500
HIDDEN TRAIL DRIVE	BABBLING BROOK DRIVE	2983	NE	5	\$2,500
HIDDEN TRAIL DRIVE	BABBLING BROOK DRIVE	2986	SE	3	\$2,500
HIDDEN TRAIL DRIVE	BABBLING BROOK DRIVE	2988	SW	4	\$2,500
FRONTIER TRAIL	BABBLING BROOK DRIVE	2990	NW	2	\$2,500
FRONTIER TRAIL	BABBLING BROOK DRIVE	2993	SE	5	\$2,500
FRONTIER TRAIL	BABBLING BROOK DRIVE	2996	SW	4	\$2,500
CHOCTAN RIDGE DRIVE	BABBLING BROOK DRIVE	3000	NW	2	\$2,500
CHOCTAN RIDGE DRIVE	BABBLING BROOK DRIVE	3002	SE	3	\$2,500
CHOCTAN RIDGE DRIVE	BABBLING BROOK DRIVE	3004	SW	5	\$2,500
WARRIOR DRIVE	BABBLING BROOK DRIVE	3005	NW	2	\$2,500
WARRIOR DRIVE	BABBLING BROOK DRIVE	3006	SE	5	\$2,500
WARRIOR DRIVE	BABBLING BROOK DRIVE	3008	SW	4	\$2,500
BUFFALO BEND DRIVE	BABBLING BROOK DRIVE	3010	NW	5	\$2,500
BUFFALO BEND DRIVE	BABBLING BROOK DRIVE	3011	NE	4	\$2,500
BUFFALO BEND DRIVE	BABBLING BROOK DRIVE	3012	SE	3	\$2,500
BUFFALO BEND DRIVE	BABBLING BROOK DRIVE	3013	SW	5	\$2,500
BUFFALO BEND DRIVE	WOVEN TRAIL	3016	NW	4	\$2,500
BUFFALO BEND DRIVE	WOVEN TRAIL	3019	NE	2	\$2,500
BUFFALO BEND DRIVE	WOVEN TRAIL	3024	SW	5	\$2,500
WARRIOR DRIVE	WOVEN TRAIL	3025	NW	3	\$2,500
WARRIOR DRIVE	WOVEN TRAIL	3027	NE	3	\$2,500
WARRIOR DRIVE	WOVEN TRAIL	3030	SE	2	\$2,500

City of Lewisville

Project # :25

Detailed Location Data

<i>North - South Street</i>	<i>East - West Street</i>	<i>Corner ID</i>	<i>Corner Designation</i>	<i>Priority</i>	<i>Total</i>
CHOCTAN RIDGE DRIVE	WOVEN TRAIL	3032	NW	4	\$2,500
CHOCTAN RIDGE DRIVE	WOVEN TRAIL	3034	NE	5	\$2,500
CHOCTAN RIDGE DRIVE	WOVEN TRAIL	3035	SE	2	\$2,500
WOVEN TRAIL	FALLING WATER DRIVE	3037	NW	4	\$2,500
WOVEN TRAIL	FALLING WATER DRIVE	3039	NE	2	\$2,500
WOVEN TRAIL	FALLING WATER DRIVE	3041	SE	2	\$2,500
FRONTIER TRAIL	FALLING WATER DRIVE	3042	NE	2	\$2,500
FRONTIER TRAIL	FALLING WATER DRIVE	3043	SE	4	\$2,500
FRONTIER TRAIL	FALLING WATER DRIVE	3044	SW	2	\$2,500
FRONTIER TRAIL	STREET NORTH OF FALLING WATER	3045	NW	4	\$2,500
FRONTIER TRAIL	STREET NORTH OF FALLING WATER	3048	NE	2	\$2,500
FRONTIER TRAIL	STREET NORTH OF FALLING WATER	3051	SW	5	\$2,500
FRONTIER TRAIL	SETTLERS WAY	3054	NW	1	\$2,500
FRONTIER TRAIL	SETTLERS WAY	3055	NE	4	\$2,500
FRONTIER TRAIL	SETTLERS WAY	3057	SE	2	\$2,500
FIREWATER PLACE	FALLING WATER DRIVE	3070	NW	2	\$2,500
FIREWATER PLACE	FALLING WATER DRIVE	3073	NE	3	\$2,500
FIREWATER PLACE	FALLING WATER DRIVE	3075	SE	2	\$2,500
BUFFALO BEND DRIVE	FIREWATER CIRCLE	3076	NW	5	\$2,500
BUFFALO BEND DRIVE	FIREWATER PLACE	3077	NE	5	\$2,500
BUFFALO BEND DRIVE	FIREWATER CIRCLE	3078	SE	5	\$2,500
BUFFALO BEND DRIVE	FIREWATER PLACE	3085	SW	5	\$2,500
BUFFALO BEND DRIVE	TERRACOTTA COURT	3087	NW	5	\$2,500
BUFFALO BEND DRIVE	TERRACOTTA COURT	3089	NE	2	\$2,500
BUFFALO BEND DRIVE	TERRACOTTA COURT	3090	SW	5	\$2,500
TERRACOTTA COURT	FALLING WATER DRIVE	3091	NW	4	\$2,500
TERRACOTTA COURT	FALLING WATER DRIVE	3092	NE	3	\$2,500
TERRACOTTA COURT	FALLING WATER DRIVE	3095	SE	2	\$2,500
WANDERLUST DRIVE	FALLING WATER DRIVE	3097	NW	3	\$2,500
WANDERLUST DRIVE	FALLING WATER DRIVE	3102	NE	2	\$2,500
WANDERLUST DRIVE	FALLING WATER DRIVE	3105	SW	1	\$2,500
BUFFALO BEND DRIVE	WANDERLUST DRIVE	3109	NW	5	\$2,500
BUFFALO BEND DRIVE	WANDERLUST DRIVE	3114	NE	6	\$2,500
BUFFALO BEND DRIVE	WANDERLUST DRIVE	3118	SE	5	\$2,500
BUFFALO BEND DRIVE	WANDERLUST DRIVE	3121	SW	4	\$2,500
WANDERLUST DRIVE	SETTLERS WAY	3125	NW	2	\$2,500
WANDERLUST DRIVE	SETTLERS WAY	3130	NE	5	\$2,500
WANDERLUST DRIVE	SETTLERS WAY	3132	SE	3	\$2,500
WANDERLUST DRIVE	SETTLERS WAY	3136	SW	4	\$2,500

City of Lewisville

Project # : 25

Detailed Location Data

North - South Street	East - West Street	Corner ID	Corner Designation	Priority	Total
SIENNA TRAIL	SETTLERS WAY	3140	NW	3	\$2,500
SIENNA TRAIL	SETTLERS WAY	3146	NE	5	\$2,500
SIENNA TRAIL	SETTLERS WAY	3148	SE	2	\$2,500
SIENNA TRAIL	SETTLERS WAY	3150	NW	3	\$2,500
SIENNA TRAIL	SETTLERS WAY	3152	NE	3	\$2,500
SIENNA TRAIL	SETTLERS WAY	3155	SE	2	\$2,500
SENECA PLACE	SETTLERS WAY	3157	NW	3	\$2,500
SENECA PLACE	SETTLERS WAY	3158	NE	2	\$2,500
SENECA PLACE	SETTLERS WAY	3161	SE	2	\$2,500
SUNDANCE COURT	SENECA PLACE	3162	NE	2	\$2,500
SUNDANCE COURT	SENECA PLACE	3163	SE	2	\$2,500
SUNDANCE COURT	SENECA PLACE	3166	SW	3	\$2,500
STILLWATER PLACE	SENECA PLACE	3169	NW	2	\$2,500
STILLWATER PLACE	SENECA PLACE	3172	SE	3	\$2,500
STILLWATER PLACE	SENECA PLACE	3177	SW	4	\$2,500
OAK VIEW PLACE	VALLEY OAKS DRIVE	3183	NW	1	\$2,500
OAK VIEW PLACE	VALLEY OAKS DRIVE	3186	SE	5	\$2,500
OAK VIEW PLACE	VALLEY OAKS DRIVE	3189	SW	4	\$2,500
OAK VIEW PLACE	VALLEY OAKS DRIVE	3192	NW	2	\$2,500
OAK VIEW PLACE	VALLEY OAKS DRIVE	3193	SE	5	\$2,500
OAK VIEW PLACE	VALLEY OAKS DRIVE	3195	SW	4	\$2,500
PLEASANT OAKS DRIVE	VALLEY OAKS DRIVE	3200	NW	2	\$2,500
PLEASANT OAKS DRIVE	VALLEY OAKS DRIVE	3205	SE	5	\$2,500
PLEASANT OAKS DRIVE	VALLEY OAKS DRIVE	3209	SW	4	\$2,500
HIDDEN TRAIL DRIVE	CORPORATE DRIVE	3256	SE	6	\$2,500
BUFFALO BEND DRIVE	CORPORATE DRIVE	3261	SE	5	\$2,500
SHADY GROVE LANE	CORPORATE DRIVE	3267	NW	4	\$2,500
SHADY GROVE LANE	CORPORATE DRIVE	3269	NE	4	\$2,500
SHADY GROVE LANE	CORPORATE DRIVE	3270	SE	4	\$2,500
SHADY GROVE LANE	CORPORATE DRIVE	3272	SW	5	\$2,500










'Project #' = 25 (147 Corners)

Total \$367,500

City of Lewisville

Project # 26

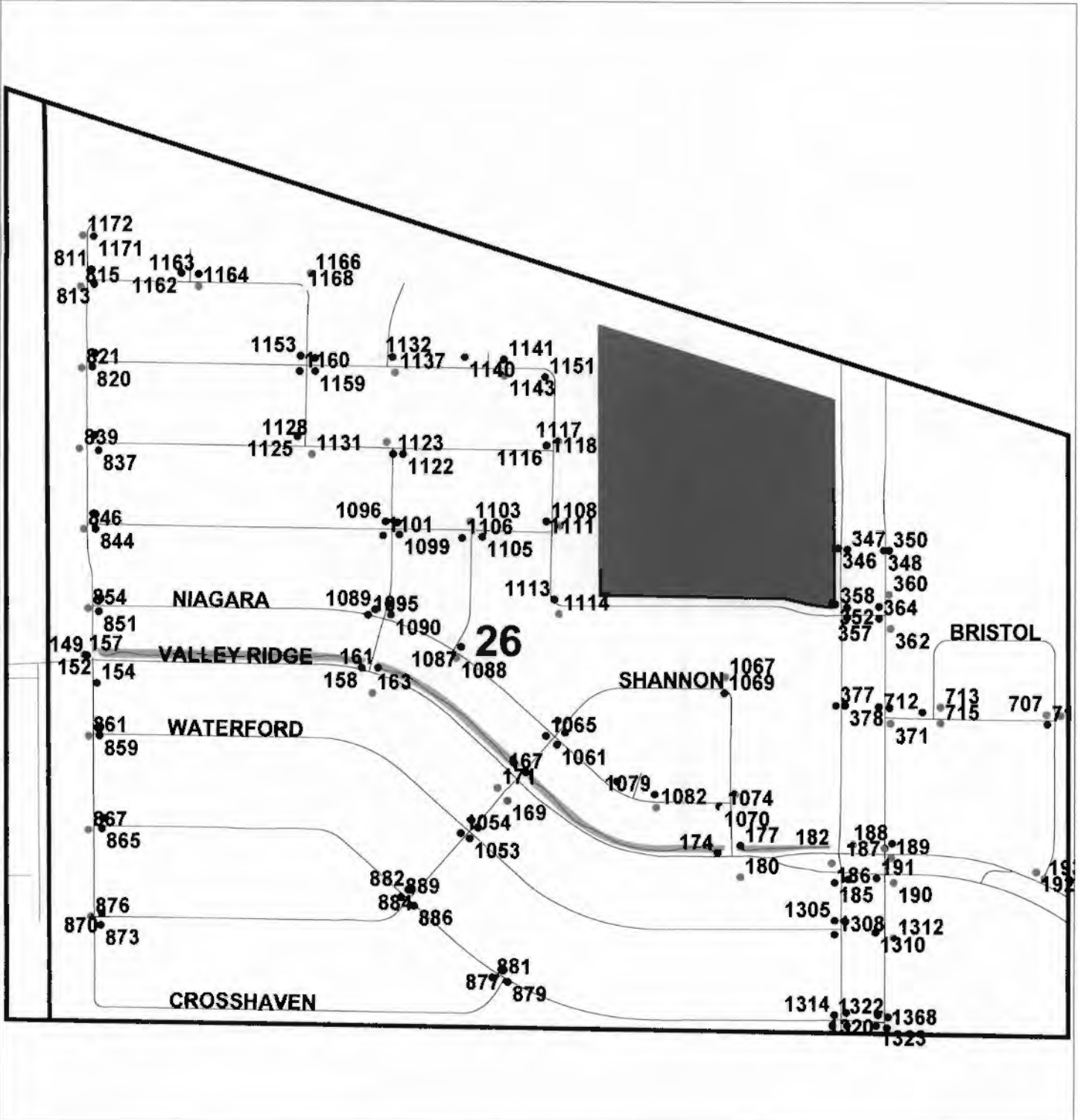
LEGEND

 Lake	 Parks
 Government Buildings	 Schools
 Hospital	 Waterways
 Streets	 City Limits
 Project Boundary	

PRIORITY

• 0	• 1
• 2	• 3
• 4	• 5
• 6	

0 .05 .1 .15
Miles



City of Lewisville

Project # :26

Detailed Location Data

<i>North - South Street</i>	<i>East - West Street</i>	<i>Corner ID</i>	<i>Corner Designation</i>	<i>Priority</i>	<i>Total</i>
CROSSHAVEN DRIVE	VALLEY RIDGE BOULEVARD	149	NW	5	\$2,500
CROSSHAVEN DRIVE	VALLEY RIDGE BOULEVARD	152	NE	3	\$2,500
CROSSHAVEN DRIVE	VALLEY RIDGE BOULEVARD	154	SE	4	\$2,500
CROSSHAVEN DRIVE	VALLEY RIDGE BOULEVARD	157	NW	6	\$2,500
APPALACHIAN TRAIL	VALLEY RIDGE BOULEVARD	158	NW	4	\$2,500
APPALACHIAN TRAIL	VALLEY RIDGE BOULEVARD	161	NE	4	\$2,500
APPALACHIAN TRAIL	VALLEY RIDGE BOULEVARD	163	SE	2	\$2,500
SHANNON DRIVE	VALLEY RIDGE BOULEVARD	165	NW	5	\$2,500
SHANNON DRIVE	VALLEY RIDGE BOULEVARD	167	NE	5	\$2,500
SHANNON DRIVE	VALLEY RIDGE BOULEVARD	171	SW	6	\$2,500
SWAN LAKE DRIVE	VALLEY RIDGE BOULEVARD	174	NW	5	\$2,500
SWAN LAKE DRIVE	VALLEY RIDGE BOULEVARD	177	NE	4	\$2,500
SWAN LAKE DRIVE	VALLEY RIDGE BOULEVARD	180	SE	2	\$2,500
GARDEN RIDGE BOULEVARD (SB)	VALLEY RIDGE BOULEVARD	182	NW	3	\$2,500
GARDEN RIDGE BOULEVARD (SB)	VALLEY RIDGE BOULEVARD	184	SE	4	\$2,500
GARDEN RIDGE BOULEVARD (SB)	VALLEY RIDGE BOULEVARD	185	SW	1	\$2,500
GARDEN RIDGE BOULEVARD (NB)	VALLEY RIDGE BOULEVARD	188	NE	1	\$2,500
GARDEN RIDGE BOULEVARD (NB)	VALLEY RIDGE BOULEVARD	190	SE	2	\$2,500
GARDEN RIDGE BOULEVARD (NB)	VALLEY RIDGE BOULEVARD	191	SW	4	\$2,500
BARKSDALE DRIVE	VALLEY RIDGE BOULEVARD	193	NE	6	\$2,500
GARDEN RIDGE BOULEVARD (SB)	ROSSWALK (VALLEY RIDGE ELEMENTARY	346	NW	5	\$2,500
GARDEN RIDGE BOULEVARD (SB)	ROSSWALK (VALLEY RIDGE ELEMENTARY	347	NE	4	\$2,500
GARDEN RIDGE BOULEVARD (NB)	ROSSWALK (VALLEY RIDGE ELEMENTARY	348	NW	4	\$2,500
GARDEN RIDGE BOULEVARD (NB)	ROSSWALK (VALLEY RIDGE ELEMENTARY	350	NE	5	\$2,500
GARDEN RIDGE BOULEVARD (SB)	CASCADE RANGE	352	NW	5	\$2,500
GARDEN RIDGE BOULEVARD (SB)	CASCADE RANGE	354	NE	5	\$2,500
GARDEN RIDGE BOULEVARD (SB)	CASCADE RANGE	355	SE	5	\$2,500
GARDEN RIDGE BOULEVARD (SB)	CASCADE RANGE	357	SW	3	\$2,500
GARDEN RIDGE BOULEVARD (NB)	CASCADE RANGE	358	NW	5	\$2,500
GARDEN RIDGE BOULEVARD (NB)	CASCADE RANGE	360	NE	2	\$2,500
GARDEN RIDGE BOULEVARD (NB)	CASCADE RANGE	362	SE	2	\$2,500
GARDEN RIDGE BOULEVARD (NB)	CASCADE RANGE	364	SW	4	\$2,500
GARDEN RIDGE BOULEVARD (NB)	CAMBRIDGE DRIVE	367	NE	5	\$2,500
GARDEN RIDGE BOULEVARD (NB)	CAMBRIDGE DRIVE	371	SE	6	\$2,500
GARDEN RIDGE BOULEVARD (NB)	CAMBRIDGE DRIVE	372	NW (MEDIAN)	5	\$2,500
GARDEN RIDGE BOULEVARD (SB)	CAMBRIDGE DRIVE	377	NW	1	\$2,500
GARDEN RIDGE BOULEVARD (SB)	CAMBRIDGE DRIVE	378	NE (MEDIAN)	5	\$2,500
BARKSDALE DRIVE	CAMBRIDGE DRIVE	707	NW	6	\$2,500
BARKSDALE DRIVE	CAMBRIDGE DRIVE	709	NE	2	\$2,500

City of Lewisville

Project # :26

Detailed Location Data

<i>North - South Street</i>	<i>East - West Street</i>	<i>Corner ID</i>	<i>Corner Designation</i>	<i>Priority</i>	<i>Total</i>
BARKSDALE DRIVE	CAMBRIDGE DRIVE	710	SW	4	\$2,500
SURREY LANE	CAMBRIDGE DRIVE	712	NW	5	\$2,500
SURREY LANE	CAMBRIDGE DRIVE	713	NE	6	\$2,500
SURREY LANE	CAMBRIDGE DRIVE	715	SE	2	\$2,500
CROSSHAVEN DRIVE	YOSEMITE DRIVE	811	NE	5	\$2,500
CROSSHAVEN DRIVE	YOSEMITE DRIVE	813	SE	5	\$2,500
CROSSHAVEN DRIVE	YOSEMITE DRIVE	815	SW	2	\$2,500
CROSSHAVEN DRIVE	CASTLE ROCK DRIVE	817	NE	5	\$2,500
CROSSHAVEN DRIVE	CASTLE ROCK DRIVE	820	SE	5	\$2,500
CROSSHAVEN DRIVE	CASTLE ROCK DRIVE	821	SW	2	\$2,500
CROSSHAVEN DRIVE	YELLOWSTONE AVENUE	835	NE	5	\$2,500
CROSSHAVEN DRIVE	YELLOWSTONE AVENUE	837	SE	4	\$2,500
CROSSHAVEN DRIVE	YELLOWSTONE AVENUE	839	SW	2	\$2,500
CROSSHAVEN DRIVE	BIG BEND DRIVE	841	NE	5	\$2,500
CROSSHAVEN DRIVE	BIG BEND DRIVE	844	SE	5	\$2,500
CROSSHAVEN DRIVE	BIG BEND DRIVE	846	SW	2	\$2,500
CROSSHAVEN DRIVE	NIAGRA BOULEVARD	848	NE	5	\$2,500
CROSSHAVEN DRIVE	NIAGRA BOULEVARD	851	SE	5	\$2,500
CROSSHAVEN DRIVE	NIAGRA BOULEVARD	854	SW	2	\$2,500
CROSSHAVEN DRIVE	WATERFORD DRIVE	855	NE	4	\$2,500
CROSSHAVEN DRIVE	WATERFORD DRIVE	859	SE	4	\$2,500
CROSSHAVEN DRIVE	WATERFORD DRIVE	861	SW	2	\$2,500
CROSSHAVEN DRIVE	GLENMORE DRIVE	862	NE	5	\$2,500
CROSSHAVEN DRIVE	GLENMORE DRIVE	865	SE	5	\$2,500
CROSSHAVEN DRIVE	GLENMORE DRIVE	867	SW	2	\$2,500
CROSSHAVEN DRIVE	SHANNON DRIVE	870	NE	5	\$2,500
CROSSHAVEN DRIVE	SHANNON DRIVE	873	SE	4	\$2,500
CROSSHAVEN DRIVE	SHANNON DRIVE	876	SW	2	\$2,500
CROSSHAVEN DRIVE	GLENMORE DRIVE	877	NW	2	\$2,500
CROSSHAVEN DRIVE	GLENMORE DRIVE	879	SE	5	\$2,500
CROSSHAVEN DRIVE	GLENMORE DRIVE	881	SW	4	\$2,500
SHANNON DRIVE	GLENMORE DRIVE	882	NW	5	\$2,500
SHANNON DRIVE	GLENMORE DRIVE	884	NE	3	\$2,500
SHANNON DRIVE	GLENMORE DRIVE	886	SE	5	\$2,500
SHANNON DRIVE	GLENMORE DRIVE	889	SW	5	\$2,500
SHANNON DRIVE	WATERFORD DRIVE	1051	NW	4	\$2,500
SHANNON DRIVE	WATERFORD DRIVE	1052	NE	4	\$2,500
SHANNON DRIVE	WATERFORD DRIVE	1053	SE	5	\$2,500
SHANNON DRIVE	WATERFORD DRIVE	1054	SW	5	\$2,500

City of Lewisville

Project # :26

Detailed Location Data

<i>North - South Street</i>	<i>East - West Street</i>	<i>Corner ID</i>	<i>Corner Designation</i>	<i>Priority</i>	<i>Total</i>
SHANNON DRIVE	NIAGRA BOULEVARD	1057	NW	4	\$2,500
SHANNON DRIVE	NIAGRA BOULEVARD	1060	NE	4	\$2,500
SHANNON DRIVE	NIAGRA BOULEVARD	1061	SE	4	\$2,500
SHANNON DRIVE	NIAGRA BOULEVARD	1065	SW	4	\$2,500
SWAN LAKE DRIVE	SHANNON DRIVE	1067	NW	2	\$2,500
SWAN LAKE DRIVE	SHANNON DRIVE	1069	SW	4	\$2,500
SWAN LAKE DRIVE	NIAGRA BOULEVARD	1070	NW	5	\$2,500
SWAN LAKE DRIVE	NIAGRA BOULEVARD	1073	NE	2	\$2,500
SWAN LAKE DRIVE	NIAGRA BOULEVARD	1074	SW	3	\$2,500
NIAGRA COURT	NIAGRA BOULEVARD	1077	NW	5	\$2,500
NIAGRA COURT	NIAGRA BOULEVARD	1079	NE	4	\$2,500
NIAGRA COURT	NIAGRA BOULEVARD	1082	SE	2	\$2,500
MATTERHORN WAY	NIAGRA BOULEVARD	1085	NW	3	\$2,500
MATTERHORN WAY	NIAGRA BOULEVARD	1087	NE	5	\$2,500
MATTERHORN WAY	NIAGRA BOULEVARD	1088	SE	2	\$2,500
APPALACHIAN TRAIL	NIAGRA BOULEVARD	1089	NW	5	\$2,500
APPALACHIAN TRAIL	NIAGRA BOULEVARD	1090	NE	4	\$2,500
APPALACHIAN TRAIL	NIAGRA BOULEVARD	1092	SE	4	\$2,500
APPALACHIAN TRAIL	NIAGRA BOULEVARD	1095	SW	5	\$2,500
APPALACHIAN TRAIL	BIG BEND DRIVE	1096	NW	5	\$2,500
APPALACHIAN TRAIL	BIG BEND DRIVE	1097	NE	5	\$2,500
APPALACHIAN TRAIL	BIG BEND DRIVE	1099	SE	4	\$2,500
APPALACHIAN TRAIL	BIG BEND DRIVE	1101	SW	4	\$2,500
MATTERHORN WAY	BIG BEND DRIVE	1103	NW	2	\$2,500
MATTERHORN WAY	BIG BEND DRIVE	1105	SE	5	\$2,500
MATTERHORN WAY	BIG BEND DRIVE	1106	SW	5	\$2,500
NIGHTINGALE DRIVE	BIG BEND DRIVE	1108	NW	5	\$2,500
NIGHTINGALE DRIVE	BIG BEND DRIVE	1110	NE	2	\$2,500
NIGHTINGALE DRIVE	BIG BEND DRIVE	1111	SW	3	\$2,500
NIGHTINGALE DRIVE	CASCADE RANGE	1113	NE	5	\$2,500
NIGHTINGALE DRIVE	CASCADE RANGE	1114	SE	2	\$2,500
NIGHTINGALE DRIVE	YELLOWSTONE AVENUE	1116	NW	5	\$2,500
NIGHTINGALE DRIVE	YELLOWSTONE AVENUE	1117	NE	2	\$2,500
NIGHTINGALE DRIVE	YELLOWSTONE AVENUE	1118	SW	3	\$2,500
APPALACHIAN TRAIL	YELLOWSTONE AVENUE	1120	NW	2	\$2,500
APPALACHIAN TRAIL	YELLOWSTONE AVENUE	1122	SE	5	\$2,500
APPALACHIAN TRAIL	YELLOWSTONE AVENUE	1123	SW	5	\$2,500
GRAND CANYON DRIVE	YELLOWSTONE AVENUE	1125	NW	5	\$2,500
GRAND CANYON DRIVE	YELLOWSTONE AVENUE	1128	NE	3	\$2,500

City of Lewisville

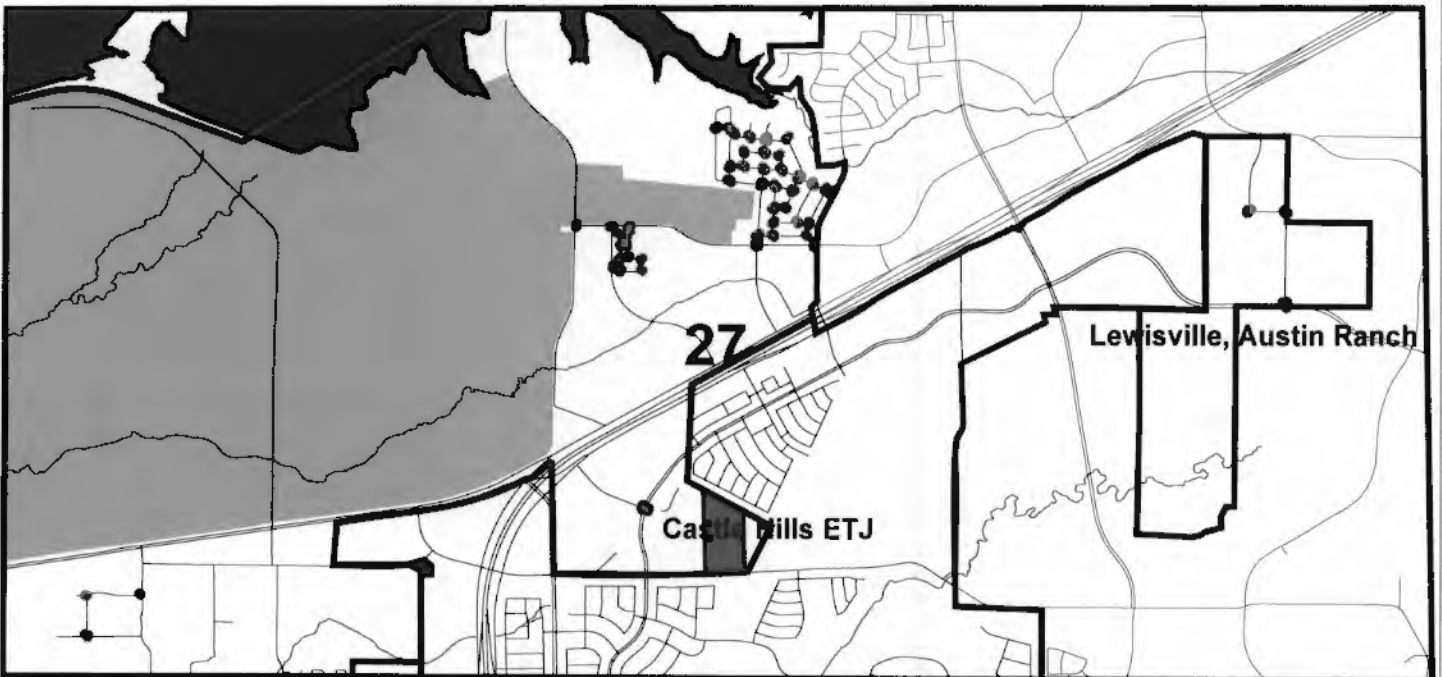
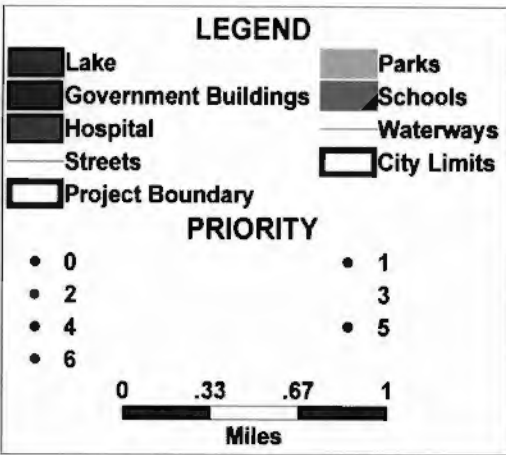
Project # :26

Detailed Location Data

North - South Street	East - West Street	Corner ID	Corner Designation	Priority	Total
GRAND CANYON DRIVE	YELLOWSTONE AVENUE	1131	SE	2	\$2,500
PEACOCK COURT	CASTLE ROCK DRIVE	1132	NW	3	\$2,500
PEACOCK COURT	CASTLE ROCK DRIVE	1135	NE	5	\$2,500
PEACOCK COURT	CASTLE ROCK DRIVE	1137	SE	2	\$2,500
CASTLE ROCK COURT	CASTLE ROCK DRIVE	1140	NW	4	\$2,500
CASTLE ROCK COURT	CASTLE ROCK DRIVE	1141	NE	5	\$2,500
CASTLE ROCK COURT	CASTLE ROCK DRIVE	1143	SE	2	\$2,500
NIGHTINGALE DRIVE	CASTLE ROCK DRIVE	1151	SW	4	\$2,500
GRAND CANYON DRIVE	CASTLE ROCK DRIVE	1153	NW	5	\$2,500
GRAND CANYON DRIVE	CASTLE ROCK DRIVE	1156	NE	5	\$2,500
GRAND CANYON DRIVE	CASTLE ROCK DRIVE	1159	SE	4	\$2,500
GRAND CANYON DRIVE	CASTLE ROCK DRIVE	1160	SW	5	\$2,500
SPARROW COURT	YOSEMITE DRIVE	1162	NW	5	\$2,500
SPARROW COURT	YOSEMITE DRIVE	1163	NE	5	\$2,500
SPARROW COURT	YOSEMITE DRIVE	1164	SE	2	\$2,500
GRAND CANYON DRIVE	YOSEMITE DRIVE	1166	NW	2	\$2,500
GRAND CANYON DRIVE	YOSEMITE DRIVE	1168	SW	3	\$2,500
CROSSHAVEN DRIVE	DEAD END	1171	SE	4	\$2,500
CROSSHAVEN DRIVE	DEAD END	1172	SW	2	\$2,500
GARDEN RIDGE BOULEVARD (SB)	WATERFORD DRIVE	1305	NW	4	\$2,500
GARDEN RIDGE BOULEVARD (SB)	WATERFORD DRIVE	1306	NE	5	\$2,500
GARDEN RIDGE BOULEVARD (SB)	WATERFORD DRIVE	1308	SW	4	\$2,500
GARDEN RIDGE BOULEVARD (NB)	WATERFORD DRIVE	1310	NW	5	\$2,500
GARDEN RIDGE BOULEVARD (NB)	WATERFORD DRIVE	1312	NE	2	\$2,500
GARDEN RIDGE BOULEVARD (SB)	GLENMORE DRIVE	1314	NW	5	\$2,500
GARDEN RIDGE BOULEVARD (SB)	GLENMORE DRIVE	1315	NE	4	\$2,500
GARDEN RIDGE BOULEVARD (SB)	GLENMORE DRIVE	1317	SE	4	\$2,500
GARDEN RIDGE BOULEVARD (SB)	GLENMORE DRIVE	1318	SW	4	\$2,500
GARDEN RIDGE BOULEVARD (NB)	GLENMORE DRIVE	1320	NW	5	\$2,500
GARDEN RIDGE BOULEVARD (NB)	GLENMORE DRIVE	1322	NE	5	\$2,500
GARDEN RIDGE BOULEVARD (NB)	GLENMORE DRIVE	1323	SW	4	\$2,500
GARDEN RIDGE BOULEVARD (NB)	GLENMORE DRIVE	1368	SE	5	\$2,500
'Project #' = 26 (149 Corners)				Total	\$372,500

City of Lewisville

Project # 27



City of Lewisville

Project # :27

Detailed Location Data

<i>North - South Street</i>	<i>East - West Street</i>	<i>Corner ID</i>	<i>Corner Designation</i>	<i>Priority</i>	<i>Total</i>
HUFFINES BOULEVARD	RIVERVIEW DRIVE	2463	SW	5	\$2,500
JUBILEE LANE	STONEWALL DRIVE	2535	NW	5	\$2,500
JUBILEE LANE	STONEWALL DRIVE	2540	SE	2	\$2,500
TWILIGHT DRIVE	BAY DE VIEUX DRIVE	3682	NW	2	\$2,500
TWILIGHT DRIVE	BAY DE VIEUX DRIVE	3687	SW	5	\$2,500
KRISTA COURT	BAY DE VIEUX DRIVE	3689	NE	6	\$2,500
KRISTA COURT	BAY DE VIEUX DRIVE	3691	SE	2	\$2,500
ANDREW LANE	BAY DE VIEUX DRIVE	3699	SE	6	\$2,500
MANDALAY BAY DRIVE	BAY DE VIEUX DRIVE	3704	NE	2	\$2,500
MANDALAY BAY DRIVE	BAY DE VIEUX DRIVE	3710	SW	5	\$2,500
TWILIGHT DRIVE	SAFE HARBOR DRIVE	3714	NE	5	\$2,500
TWILIGHT DRIVE	SAFE HARBOR DRIVE	3716	SE	2	\$2,500
MARINA VISTA DRIVE	SAFE HARBOR DRIVE	3717	NW	5	\$2,500
MARINA VISTA DRIVE	SAFE HARBOR DRIVE	3719	NE	5	\$2,500
MARINA VISTA DRIVE	SAFE HARBOR DRIVE	3721	SE	5	\$2,500
MARINA VISTA DRIVE	SAFE HARBOR DRIVE	3722	SW	5	\$2,500
CLEAR WATER DRIVE	SAFE HARBOR DRIVE	3723	NW	2	\$2,500
CLEAR WATER DRIVE	SAFE HARBOR DRIVE	3724	SE	6	\$2,500
CLEAR WATER DRIVE	SAFE HARBOR DRIVE	3725	SW	6	\$2,500
MANDALAY BAY DRIVE	SAFE HARBOR DRIVE	3726	NW	5	\$2,500
MANDALAY BAY DRIVE	SAFE HARBOR DRIVE	3728	NE	2	\$2,500
MANDALAY BAY DRIVE	SAFE HARBOR DRIVE	3730	SW	6	\$2,500
MANDALAY BAY DRIVE	MANDALAY BAY DRIVE	3749	NW	5	\$2,500
MANDALAY BAY DRIVE	MANDALAY BAY DRIVE	3753	SE	2	\$2,500
CLEAR WATER DRIVE	MANDALAY BAY DRIVE	3754	NE	6	\$2,500
CLEAR WATER DRIVE	MANDALAY BAY DRIVE	3757	SW	2	\$2,500
CLEAR WATER DRIVE	ELM FORK DRIVE	3759	SE	6	\$2,500
CLEAR WATER DRIVE	ELM FORK DRIVE	3760	SW	2	\$2,500
WHITE ROCK DRIVE	ELM FORK DRIVE	3761	NW	6	\$2,500
WHITE ROCK DRIVE	ELM FORK DRIVE	3763	SE	2	\$2,500
LAKE CITY DRIVE	ELM FORK DRIVE	3766	NW	4	\$2,500
LAKE CITY DRIVE	ELM FORK DRIVE	3768	NE	2	\$2,500
LAKE CITY DRIVE	ELM FORK DRIVE	3770	SW	6	\$2,500
LAKE CITY DRIVE	SHORELINE WAY	3772	NW	6	\$2,500
LAKE CITY DRIVE	SHORELINE WAY	3774	SE	2	\$2,500
CLEAR WATER DRIVE	SHORELINE WAY	3776	NW	6	\$2,500
CLEAR WATER DRIVE	SHORELINE WAY	3777	NE	6	\$2,500
CLEAR WATER DRIVE	SHORELINE WAY	3778	SE	2	\$2,500
MARINA VISTA DRIVE	SHORELINE WAY	3779	NE	6	\$2,500

City of Lewisville

Project # :27

Detailed Location Data

<i>North - South Street</i>	<i>East - West Street</i>	<i>Corner ID</i>	<i>Corner Designation</i>	<i>Priority</i>	<i>Total</i>
MARINA VISTA DRIVE	SHORELINE WAY	3780	SE	5	\$2,500
MARINA VISTA DRIVE	SHORELINE WAY	3781	SW	2	\$2,500
STANDRIDGE DRIVE	LAKE RIDGE ROAD	3782	NW	5	\$2,500
STANDRIDGE DRIVE	LAKE RIDGE ROAD	3783	SW	5	\$2,500
MARINA VISTA DRIVE	LAKE RIDGE ROAD	3785	NE	5	\$2,500
MARINA VISTA DRIVE	LAKE RIDGE ROAD	3786	SE	5	\$2,500
SHELBY LANE	LAKE RIDGE ROAD	3788	SE	6	\$2,500
SHELBY LANE	LAKE RIDGE ROAD	3789	SW	6	\$2,500
LEORA LANE	LAKE RIDGE ROAD	3790	SE	5	\$2,500
EAST HILL PARK ROAD	LAKE RIDGE ROAD	3792	NE	4	\$2,500
EAST HILL PARK ROAD	LAKE RIDGE ROAD	3793	SE	4	\$2,500
LEORA LANE	STEPHANIE LANE	3795	SE	5	\$2,500
GRACE LANE	STEPHANIE LANE	3797	SW	4	\$2,500
GRACE LANE	ADAM LANE	3806	NE	5	\$2,500
GRACE LANE	ADAM LANE	3809	SE	1	\$2,500
BEN LANE	ADAM LANE	3811	NW	6	\$2,500
BEN LANE	ADAM LANE	3813	SE	2	\$2,500
BEN LANE	SARAH LANE	3815	NE	2	\$2,500
BEN LANE	SARAH LANE	3819	SW	5	\$2,500
SHELBY LANE	SARAH LANE	3824	NE	5	\$2,500
SHELBY LANE	TYE LANE	3826	NW	6	\$2,500
SHELBY LANE	TYE LANE	3830	SW	6	\$2,500
SHELBY LANE	BONNIE LANE	3833	NW	6	\$2,500
SHELBY LANE	BONNIE LANE	3837	NE	2	\$2,500
SHELBY LANE	BONNIE LANE	3840	SW	6	\$2,500
GRACE LANE	BONNIE LANE	3843	NW	2	\$2,500
GRACE LANE	SARAH LANE	3863	SW	2	\$2,500
TRINITY DRIVE	WINDHAVEN PARKWAY	3892	NE	4	\$2,500
TRINITY DRIVE	WINDHAVEN PARKWAY	3895	SE	5	\$2,500
TRINITY DRIVE	TRAVIS STREET	3896	NW	5	\$2,500
TRINITY DRIVE	TRAVIS STREET	3898	SE	5	\$2,500
TRINITY DRIVE	TRAVIS STREET	3900	SW	4	\$2,500
TITLE DRIVE	TRAVIS STREET	3904	NW	4	\$2,500
TITLE DRIVE	TRAVIS STREET	3909	SW	5	\$2,500
STANDRIDGE DRIVE	CAMERON BAY DRIVE	3914	NW	4	\$2,500
STANDRIDGE DRIVE	CAMERON BAY DRIVE	3916	SW	5	\$2,500
LAKE CITY DRIVE	CAMERON BAY DRIVE	3919	NW	2	\$2,500
LAKE CITY DRIVE	CAMERON BAY DRIVE	3921	SE	6	\$2,500
LAKE CITY DRIVE	CAMERON BAY DRIVE	3924	SW	5	\$2,500

City of Lewisville

Project # :27

Detailed Location Data

<i>North - South Street</i>	<i>East - West Street</i>	<i>Corner ID</i>	<i>Corner Designation</i>	<i>Priority</i>	<i>Total</i>
WHITE ROCK DRIVE	CAMERON BAY DRIVE	3927	NW	2	\$2,500
WHITE ROCK DRIVE	CAMERON BAY DRIVE	3929	SE	6	\$2,500
WHITE ROCK DRIVE	CAMERON BAY DRIVE	3932	SW	6	\$2,500
MANDALAY BAY DRIVE	CAMERON BAY DRIVE	3934	NW	6	\$2,500
MANDALAY BAY DRIVE	CAMERON BAY DRIVE	3944	SW	5	\$2,500
TREASURE COVE DRIVE	CAMERON BAY DRIVE	3947	NW	5	\$2,500
TREASURE COVE DRIVE	CAMERON BAY DRIVE	3953	SE	2	\$2,500
MARINA VISTA DRIVE	CAMERON BAY DRIVE	3956	NW	2	\$2,500
MARINA VISTA DRIVE	CAMERON BAY DRIVE	3957	SE	6	\$2,500
MARINA VISTA DRIVE	CAMERON BAY DRIVE	3960	SW	5	\$2,500
TREASURE COVE DRIVE	CAMERON BAY DRIVE	3963	NW	6	\$2,500
TREASURE COVE DRIVE	CAMERON BAY DRIVE	3965	NE	6	\$2,500
TREASURE COVE DRIVE	CAMERON BAY DRIVE	3967	SE	2	\$2,500
TWILIGHT DRIVE	CAMERON BAY DRIVE	3976	SE	5	\$2,500
TWILIGHT DRIVE	CAMERON BAY DRIVE	3979	SW	2	\$2,500
TREASURE COVE DRIVE	TREASURE COVE DRIVE	3982	NW	2	\$2,500
TREASURE COVE DRIVE	TREASURE COVE DRIVE	3983	SE	5	\$2,500
TREASURE COVE DRIVE	TREASURE COVE DRIVE	3985	NE	2	\$2,500
TREASURE COVE DRIVE	TREASURE COVE DRIVE	3986	SW	5	\$2,500
ANDREW LANE	TREASURE COVE DRIVE	3988	NW	5	\$2,500
ANDREW LANE	TREASURE COVE DRIVE	3989	NE	6	\$2,500
ANDREW LANE	TREASURE COVE DRIVE	3990	SE	2	\$2,500
ANNALEA COVE DRIVE	BAY DE VIEUX DRIVE	3991	NE	5	\$2,500
ANNALEA COVE DRIVE	BAY DE VIEUX DRIVE	3992	SE	6	\$2,500
ANNALEA COVE DRIVE	BAY DE VIEUX DRIVE	3993	SW	1	\$2,500
CHALEUR BAY DRIVE	BAY DE VIEUX DRIVE	3994	NW	5	\$2,500
CHALEUR BAY DRIVE	BAY DE VIEUX DRIVE	3996	NE	6	\$2,500
CHALEUR BAY DRIVE	BAY DE VIEUX DRIVE	3997	SE	2	\$2,500

'Project #' = 27 (106 Corners)

Total \$265,000

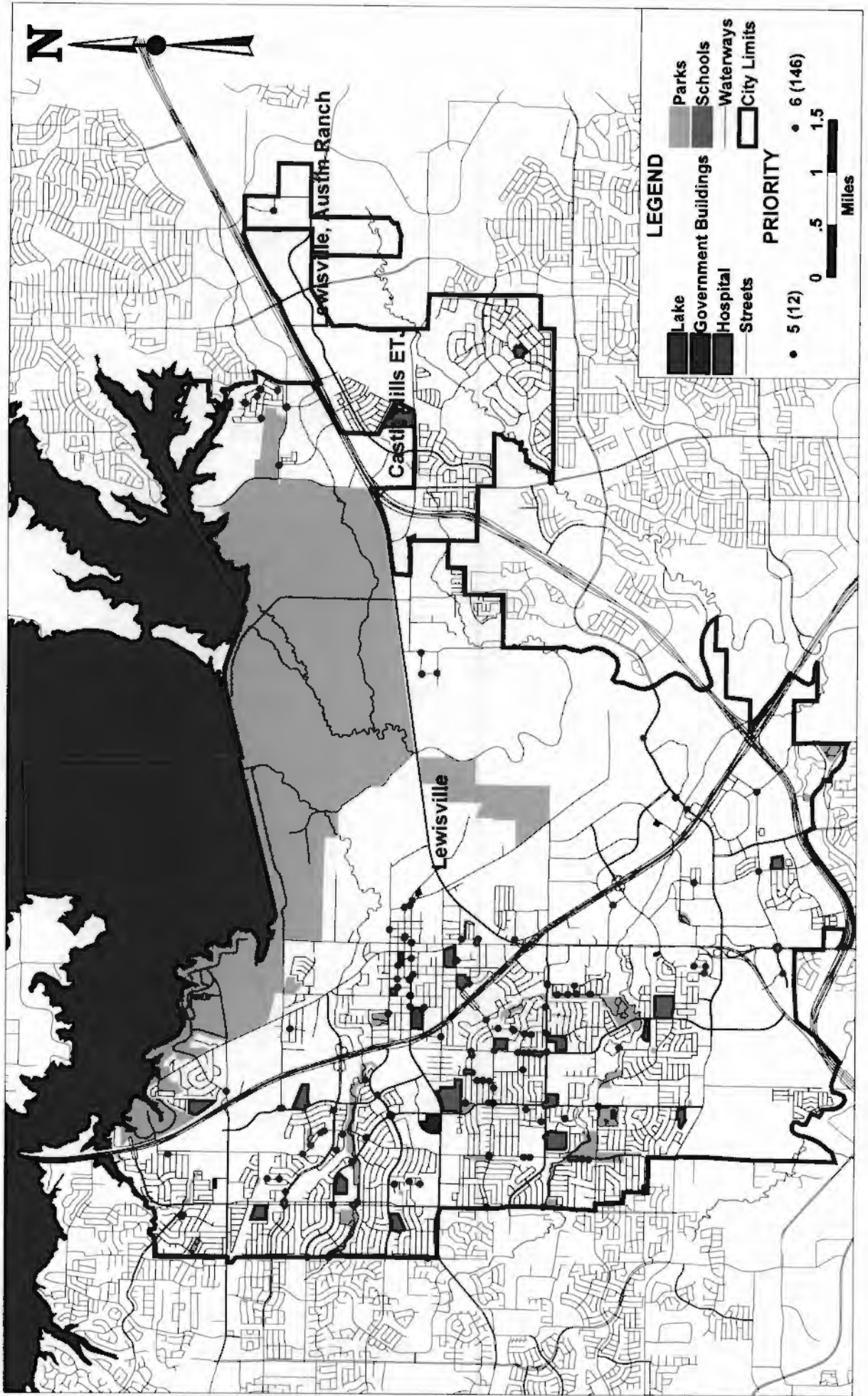


Appendix 4

- ◆ Maintenance Corners – Map
- ◆ Maintenance Corners – Detailed Location Data (5 pages)

City Of Lewisville

Maintenance Corners Map



City of Lewisville

Maintenance Corners

Detailed Location Data

<i>North - South Street</i>	<i>East - West Street</i>	<i>Corner ID</i>	<i>Corner Designation</i>	<i>Priority</i>
ANDREW LANE	BAY DE VIEUX DRIVE	3696	NE	6
ANDREW LANE	BAY DE VIEUX DRIVE	3693	NW	6
ANDREW LANE	BAY DE VIEUX DRIVE	3701	SW	6
AUBURN DRIVE	BELLAIRE BOULEVARD	2345	NW	6
AXTON DRIVE	MID BLOCK CROSSING	1758	NW	6
AXTON DRIVE	DUMAS COURT	1770	NW	6
AXTON DRIVE	BELMONT COURT	1791	SW	6
BARKSDALE DRIVE	VALLEY RIDGE BOULEVARD	192	NW	6
BOSBURY DRIVE	WENTWORTH DRIVE	2882	SW	6
CHARLES STREET	WALTERS STREET	3069	SE	6
CHERRY LANE	PURNELL STREET	2157	NW	6
CHURCH STREET	MAIN STREET	3239	NW	5
CIMMARON STRIP	GLENCAIRN LANE	828	NE	6
CIMMARON STRIP	CAYMUS COURT	802	SW	6
COWAN AVENUE	MAIN STREET	3202	NE	5
CREEKSIDE DRIVE	FOX AVENUE	1479	SW	6
CRUTCHFIELD LANE	MCMAHON DRIVE	701	SW	6
CRYSTAL BAY	FOX AVENUE	1414	SE	6
DEER RUN	WALLINGTON WAY	3632	NE	6
DENTON TAP ROAD	VISTA RIDGE MALL DRIVE	2452	Median NE - SE	6
DENTON TAP ROAD	VISTA RIDGE MALL DRIVE	2453	SE	6
DENTON TAP ROAD	VISTA RIDGE MALL DRIVE	2455	Median SE - SW	6
DENTON TAP ROAD	VISTA RIDGE MALL DRIVE	2442	Median NW - NE	6
DENTON TAP ROAD	VISTA RIDGE MALL DRIVE	2447	NE	6
DENTON TAP ROAD	VISTA RIDGE MALL DRIVE	2459	Median SW - NW	6
EDMONDS LANE	MONACO DRIVE	2155	SW	6
EDMONDS LANE	TIFFANY DRIVE	2139	SW	6
EDMONDS LANE	PALISADES DRIVE	2168	NW	6
EDMONDS LANE	VALENCIA LANE	2117	NW	6
EDMONDS LANE	GRANADA LANE	2113	SW	6
EDMONDS LANE	GRANADA LANE	2075	NW	6
EDMONDS LANE	BELLAIRE BOULEVARD	2067	Median NE - SE	6
EDMONDS LANE	PRICE DRIVE	2179	SW	6
EDMONDS LANE	FOX AVENUE	2191	SE	6
EDMONDS LANE	VALENCIA LANE	2123	SW	6
EDMONTON DRIVE	VALLEY PARKWAY	676	NW	6

City of Lewisville

Maintenance Corners

Detailed Location Data

<i>North - South Street</i>	<i>East - West Street</i>	<i>Corner ID</i>	<i>Corner Designation</i>	<i>Priority</i>
EDNA AVENUE	ELM STREET	4040	SW	6
EDNA AVENUE	MAIN STREET	3180	NE	6
GARDEN RIDGE BOULEVARD (NB)	FOX AVENUE	2564	Median NW - NE	5
GARDEN RIDGE BOULEVARD (NB)	BERNE LANE	2621	SE	6
GARDEN RIDGE BOULEVARD (NB)	VALLEY RIDGE BOULEVARD	189	Median NE - SE	6
GARDEN RIDGE BOULEVARD (NB)	CROSSWALK AT CITY PARK	1447	NE	6
GARDEN RIDGE BOULEVARD (NB)	VALLEY RIDGE BOULEVARD	187	NW	6
GARDEN RIDGE BOULEVARD (SB)	CROSSWALK AT CITY PARK	1442	NE	6
GARDEN RIDGE BOULEVARD (SB)	VALLEY PARKWAY	615	NE	6
GARDEN RIDGE BOULEVARD (SB)	VALLEY RIDGE BOULEVARD	183	NE	6
GARDEN RIDGE BOULEVARD (SB)	VALLEY RIDGE BOULEVARD	186	Median SW - NW	6
GLADE DRIVE	IVAN DRIVE	1737	NW	6
HARBOR DRIVE	LAKE HAVEN DRIVE	4012	NW	6
HARRIS STREET	CHURCH STREET	3356	SW	6
HARRIS STREET	CHURCH STREET	3354	SE	6
HARRIS STREET	CHURCH STREET	3349	NW	6
HATCHER AVENUE	WALTERS STREET	3049	SE	6
HATCHER AVENUE	WALTERS STREET	3052	SW	6
HEMBRY STREET	MID BLOCK CROSSING	3440	SW	6
HEMBRY STREET	MESQUITE STREET	3443	SE	6
HENRIETTA STREET	COLLEGE STREET	3113	NW	6
HEROD STREET	WALTERS STREET	3064	NW	6
HIGH POINT OAKS DRIVE	VISTA RIDGE MALL DRIVE	2435	NW	6
HONDA DRIVE (KIA DRIVE)	SOUTHWEST PARKWAY	1900	NE	6
HUFFINES BOULEVARD	RIVERVIEW DRIVE	2462	NW	6
JUBILEE LANE	RIVERVIEW DRIVE	2542	SE	6
JUBILEE LANE	STONEWALL DRIVE	2538	NE	6
JUBILEE LANE	RIVERVIEW DRIVE	2548	SW	6
KEALY AVENUE	MAIN STREET	3280	SE	5
KENNY COURT	MID BLOCK CROSSING	2994	NE	6
KIRKPATRICK ROAD	VALLEY PARKWAY	533	SE	6
KIRKPATRICK ROAD	CENTURY OAKS DRIVE	1246	SW	6
KIRKPATRICK ROAD	CANTERBURY LANE	1764	SE	6
KIRKPATRICK ROAD	CENTURY OAKS DRIVE	1243	SE	6
LAKE VISTA DRIVE	VISTA RIDGE MALL DRIVE	2498	SW	6
LAKESIDE CIRCLE	HEBRON PARKWAY	3862	Median NW - NE	5

City of Lewisville

Maintenance Corners

Detailed Location Data

<i>North - South Street</i>	<i>East - West Street</i>	<i>Corner ID</i>	<i>Corner Designation</i>	<i>Priority</i>
LEISURE DRIVE	PRICE DRIVE	2215	SW	6
LEISURE DRIVE	SWEETBRIAR DRIVE	2203	SE	6
LEISURE DRIVE	SWEETBRIAR DRIVE	2205	SW	6
LEISURE DRIVE	PRICE DRIVE	2209	NW	6
LEORA LANE	LAKE RIDGE ROAD	3791	SW	6
LYNN AVENUE	COLLEGE STREET	2999	NW	6
MANDALAY BAY DRIVE	CAMERON BAY DRIVE	3941	SE	6
MANDALAY BAY DRIVE	CAMERON BAY DRIVE	3938	NE	6
MARINA VISTA DRIVE	LAKE RIDGE ROAD	3784	NW	6
MARINA VISTA DRIVE	LAKE RIDGE ROAD	3787	SW	6
MCGEE LANE	LINDSEY TRAIL	772	NE	6
MCGEE LANE	KEESON TRAIL	782	SE	6
MCGEE LANE	WAKE FOREST DRIVE	1050	SW	6
MCGEE LANE	SAM DENNIS DRIVE	786	NE	6
MCPMAHON DRIVE	ENDICOTT DRIVE	697	NE	6
MID BLOCK CROSSING	MAIN STREET	3266	SE	6
MID BLOCK CROSSING	BELLAIRE BOULEVARD	2248	Median NE - SE	6
MILL STREET	MESQUITE STREET	3491	SE	6
MILTON STREET	MAIN STREET	3252	SE	6
NEALE STREET	NORTHSIDE AVENUE	2581	SE	6
OAKRIDGE BOULEVARD	LAKE PARK ROAD	2753	NW	6
OLD ORCHARD LANE	CREEKVIEW DRIVE	2843	NW	6
OLD ORCHARD LANE	STREET SOUTH OF KINGSTON DRIV	2838	SW	6
OLD ORCHARD LANE	CIRCLE CREEK DRIVE	2850	NW	6
OLD ORCHARD LANE	STREET SOUTH OF KINGSTON DRIV	2829	NW	6
OLD ORCHARD LANE	OVERLOOK DRIVE	2858	NW	6
OLD ORCHARD LANE	MAPLEWOOD DRIVE	2865	SW	6
OLD ORCHARD LANE	VALLEY PARKWAY	756	NE	5
OLD ORCHARD LANE	FOX AVENUE	2732	NW	5
OLD ORCHARD LANE	STREET SOUTH OF KINGSTON DRIV	2832	SW	6
ORIOLE LANE	MID BLOCK CROSSING	49	NE	6
OTTAWA LANE	OTTAWA LANE	433	SE	6
POYDRAS STREET	HIGH SCHOOL DRIVE	3958	SW	6
RAILROAD STREET	HEBRON PARKWAY	3822	NW	6
RAILROAD STREET	CHURCH STREET	3298	NE	6
RAILROAD STREET	MAIN STREET	3293	NE	6

City of Lewisville

Maintenance Corners

Detailed Location Data

<i>North - South Street</i>	<i>East - West Street</i>	<i>Corner ID</i>	<i>Corner Designation</i>	<i>Priority</i>
RAILROAD STREET	MAIN STREET	3296	SW	6
ROBERTS STREET	HEBRON PARKWAY	3901	Median NE - SE	6
ROCKBROOK DRIVE	UECKER LANE	3736	SW	6
ROCKBROOK DRIVE	VISTA RIDGE MALL DRIVE	2469	NW	6
SHARKS COURT	DEAD END	359	NW	6
SILVER OAK LANE	PINE RIDGE DRIVE	858	NE	6
SOUTHWEST PARKWAY	BELLAIRE BOULEVARD	2401	Median SW - NW	5
SOUTHWEST PARKWAY	ELAM DRIVE	1933	SW	6
SPRINGWOOD DRIVE	SWEETBRIAR DRIVE	2088	SE	6
STONYBROOK DRIVE	IDLEWILDE DRIVE	2225	NW	6
STONYBROOK DRIVE	BENTWOOD DRIVE	2230	NW	6
STONYBROOK DRIVE	BENTWOOD DRIVE	2235	SW	6
STONYBROOK DRIVE	DEWBERRY DRIVE	2262	NW	6
SUMMIT AVENUE	GRANDY LANE	810	SE	6
SUMMIT AVENUE	LEN MAR DRIVE	800	NE	6
SUMMIT AVENUE	GRANDY LANE	807	NE	6
SUMMIT AVENUE	COLLEGE PARKWAY	2016	SE	6
SUNDERLAND LANE	KEILDER DRIVE	3647	SE	6
SUNDERLAND LANE	WALLINGTON WAY	3642	NE	6
SWEETBRIAR DRIVE	PRICE DRIVE	2186	NW	6
TAHOE DRIVE	MONACO DRIVE	2318	NE	6
TAYLOR LANE	VALLEY RIDGE BOULEVARD	294	NE	6
TETON TRAIL	STEAMBOAT TRAIL	375	SW	6
TETON TRAIL	STEAMBOAT TRAIL	373	SE	6
TEXAS STREET	MCDONNELL STREET	3572	NE	6
TIMBERCREEK DRIVE	MYSTIC HOLLOW DRIVE	2342	NE	6
TITLE DRIVE	TRAVIS STREET	3908	NE	6
TORONTO DRIVE	BREEZE WAY DRIVE	631	SE	6
TREASURE COVE DRIVE	CAMERON BAY DRIVE	3950	NE	6
TWILIGHT DRIVE	SAFE HARBOR DRIVE	3712	NW	6
VALLEY PARKWAY	COLLEGE PARKWAY	816	Median SW - NW	6
VALLEY PARKWAY	FOX AVENUE	1674	SE	5
VALLEY PARKWAY	COLLEGE PARKWAY	808	Median SE - SW	6
VALLEY PARKWAY	COLLEGE PARKWAY	803	Median NE - SE	5
VALLEY PARKWAY	DEWBERRY DRIVE	1668	NE	6
VALLEY PARKWAY	FOX AVENUE	1673	NE	5

City of Lewisville

Maintenance Corners

Detailed Location Data

<i>North - South Street</i>	<i>East - West Street</i>	<i>Corner ID</i>	<i>Corner Designation</i>	<i>Priority</i>
VALLEY PARKWAY	BELLAIRE BOULEVARD	1402	Median SW - NW	6
VALLEY PARKWAY	BELLAIRE BOULEVARD	1396	Median NW - NE	6
VALLEY PARKWAY	CORPORATE DRIVE	1490	SW	5
VALLEY PARKWAY	BELLAIRE BOULEVARD	1400	Median SE - SW	6
VALLEY PARKWAY	BELLAIRE BOULEVARD	1398	Median NE - SE	6
VILLAGE DRIVE	WILLOW BROOK DRIVE	3968	NE	6
VILLAGE DRIVE	BELLAIRE BOULEVARD	2328	NW	6
VILLAGE DRIVE	SUNNYDALE COURT	3952	NW	6
VILLAGE DRIVE	THOMPSON DRIVE	1565	SW	6
VILLAGE DRIVE	KENT DRIVE	3920	NW	6
VILLAGE DRIVE	SUNNYDALE COURT	3959	SW	6
WESTWOOD DRIVE	SOUTHWOOD COURT	1272	NE	6
WHITE ROCK DRIVE	ELM FORK DRIVE	3762	NE	6
WOODHILL DRIVE	WOOD HEIGHT DRIVE	1300	NW	6